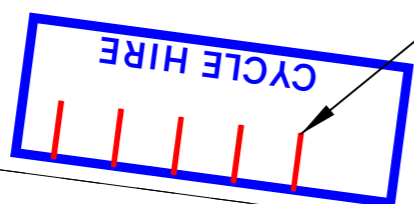
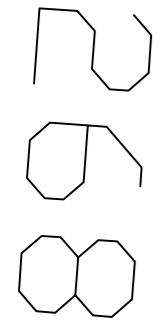




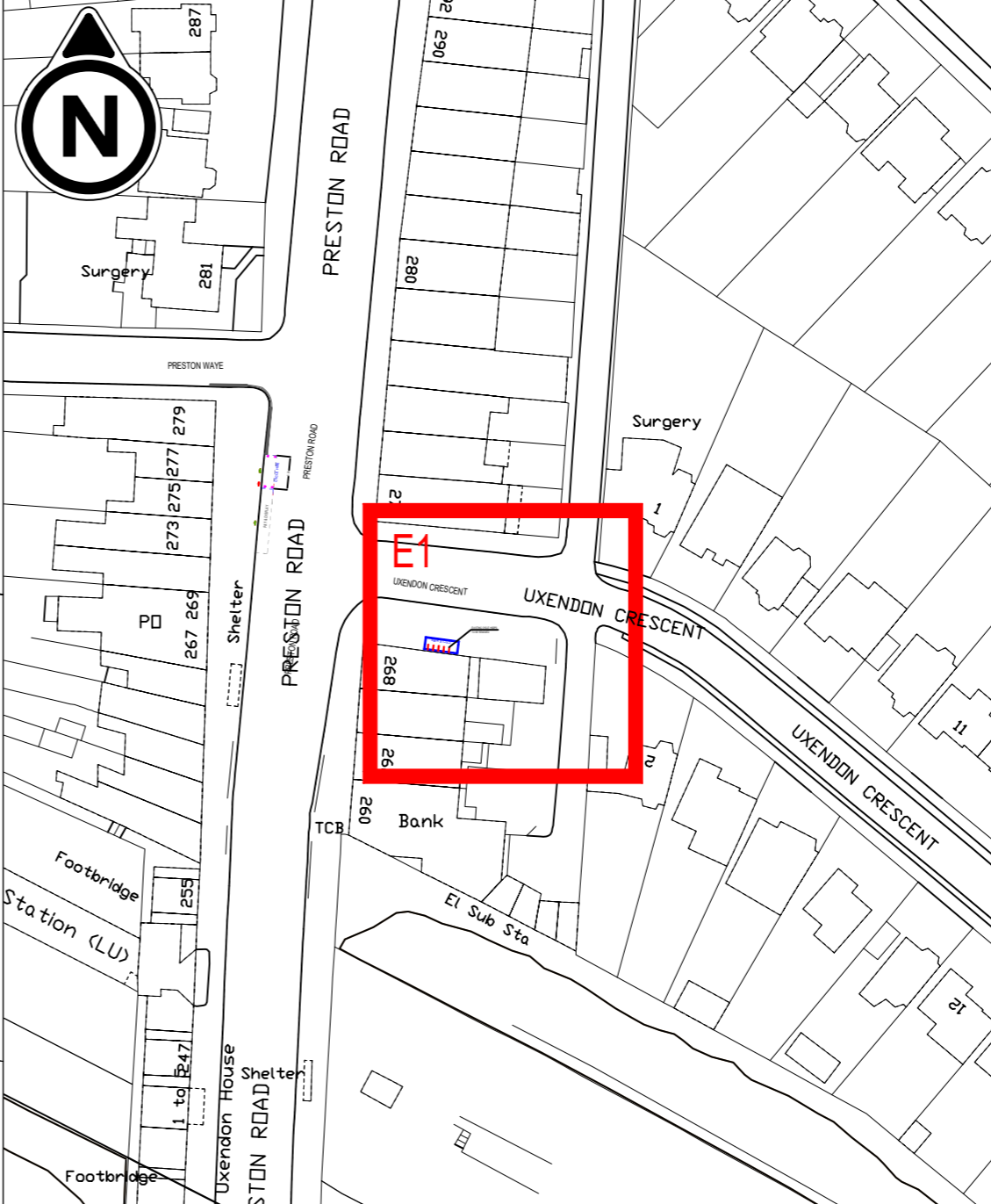
UXENDON CRESCENT



EXISTING CYCLE HOOPS
TO BE REMOVED



SITE LAYOUT



SITE LOCATION



PURPOSE CONSULTATION

 **IMPORTANT HEALTH & SAFETY INFORMATION**

Works on the public highway require authorisation by the highway authority.

Public highways contain buried and overhead utilities which should be located and identified before any works take place.


Working in the public highway is subject to live traffic and a safe system of work, including traffic management should be employed, including the protection of people walking, wheeling and cycling.


DIGITAL MAPPING

Supplied by London Borough of Brent

NOTES

LOCATION PLAN SCALE 1:1000
DETAIL PLAN SCALE 1:100

 MICRO-MOBILITY BAY LOCATION

 CYCLE PARKING BAY PROPOSED FOOTWAY AREA LAYOUT

Street Uxendon Crescent
Location Side of 268 Preston Road
Coordinates 518302E 187330N
Position Footway
Length 5 metres
Capacity 8 cycles

Proposed cycle hire bay on footway replacing existing cycle hoops.

© City Infinity

P01	INITIAL ISSUE	06/06/2025
-----	---------------	------------

REVISION	AMENDMENT	DATE
----------	-----------	------

CLIENT 

JOB TITLE
BRENT MICROMOBILITY PARKING BAYS
PUBLIC CYCLE HIRE BAYS

DRAWING TITLE
SITE E1 - UXENDON CRESCENT, HA3 0QA
FOR PRESTON ROAD STATION

DRAWN BY	CHECKED BY	SCALE (AT A3)	DATE
MLP	MLP	AS NOTES	06/06/2025

DRAWING No	REVISION
040-CIX-01-XX-DR-C-E001	P01



mpsmartertravel.co.uk cityinfinity.co.uk
info@mpsmartertravel.co.uk contact@cityinfinity.co.uk
0207 960 2553 0772 412 4516