



**PURPOSE** CONSULTATION

 **IMPORTANT HEALTH & SAFETY INFORMATION**

Works on the public highway require authorisation by the highway authority.


Public highways contain buried and overhead utilities which should be located and identified before any works take place.


Working in the public highway is subject to live traffic and a safe system of work, including traffic management should be employed, including the protection of people walking, wheeling and cycling.


**DIGITAL MAPPING**  
Supplied by London Borough of Brent


**NOTES**


LOCATION PLAN SCALE 1:1000  
DETAIL PLAN SCALE 1:100

 MICRO-MOBILITY BAY LOCATION

 CYCLE PARKING BAY PROPOSED LAYOUT

 CYCLE PARKING BAY TRAFFIC SIGN

 CYCLE PARKING BAY PROTECTION BOLLARD

 RETAINED PARKING BAY (VARIOUS TYPES)

**Street** Gladstone Park Gardens  
**Location** Side of 3 Gladstone Parade  
**Coordinates** 523252N, 186469E  
**Position** Carriageway  
**Length** 5 metres  
**Capacity** 8 cycles

Proposed cycle hire bay on unrestricted carriageway.

© City Infinity

P01	INITIAL ISSUE	31/01/2025
REVISION	AMENDMENT	DATE



**JOB TITLE**  
BRENT MICROMOBILITY PARKING BAYS  
PUBLIC CYCLE HIRE BAYS

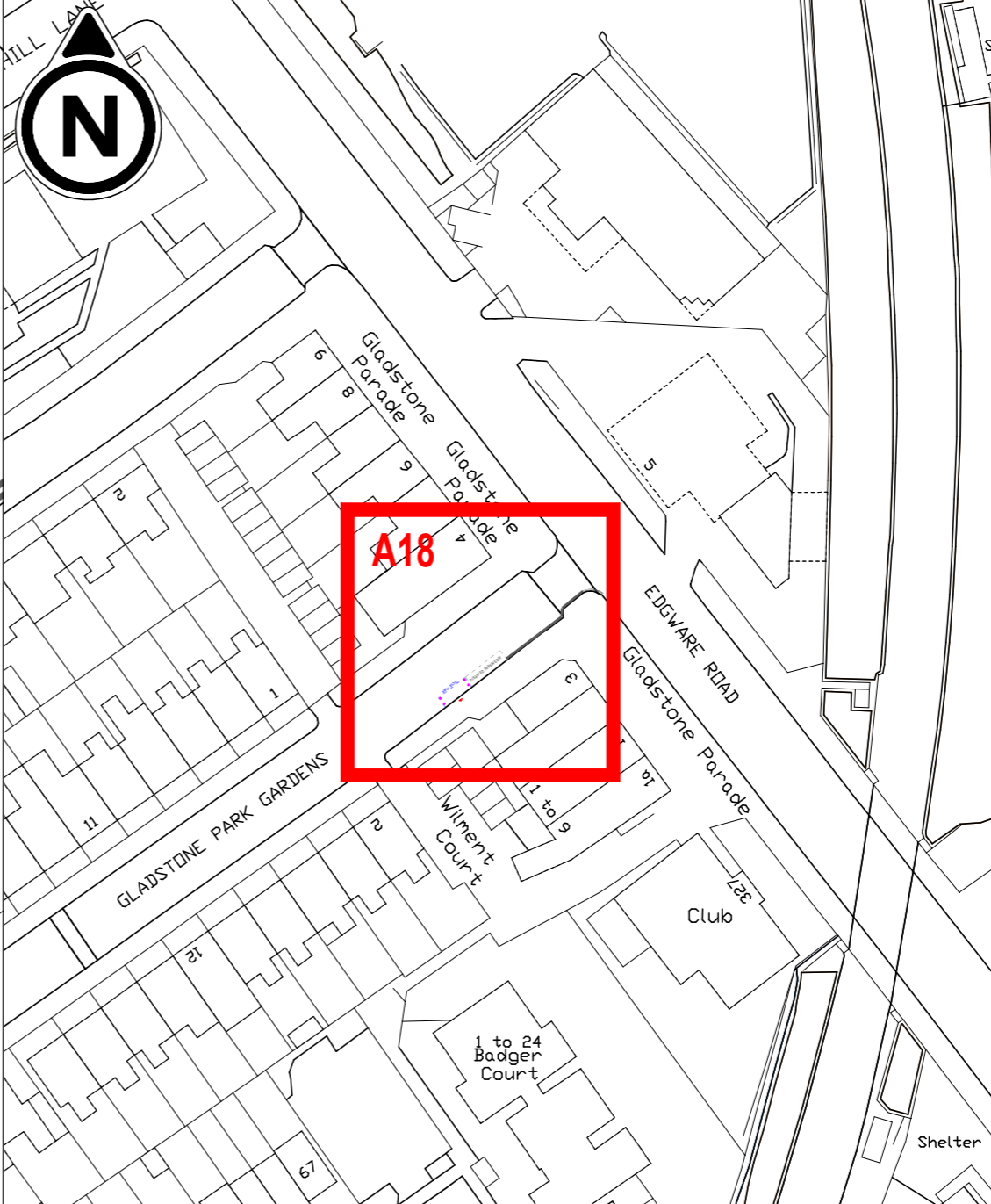
**DRAWING TITLE**  
SITE A18 - GLADSTONE PARK GARDENS  
FOR EDGWARE ROAD

<b>DRAWN BY</b> MLP	<b>CHECKED BY</b> MLP	<b>SCALE (AT A3)</b> AS NOTES	<b>DATE</b> 31/01/2025
------------------------	--------------------------	----------------------------------	---------------------------

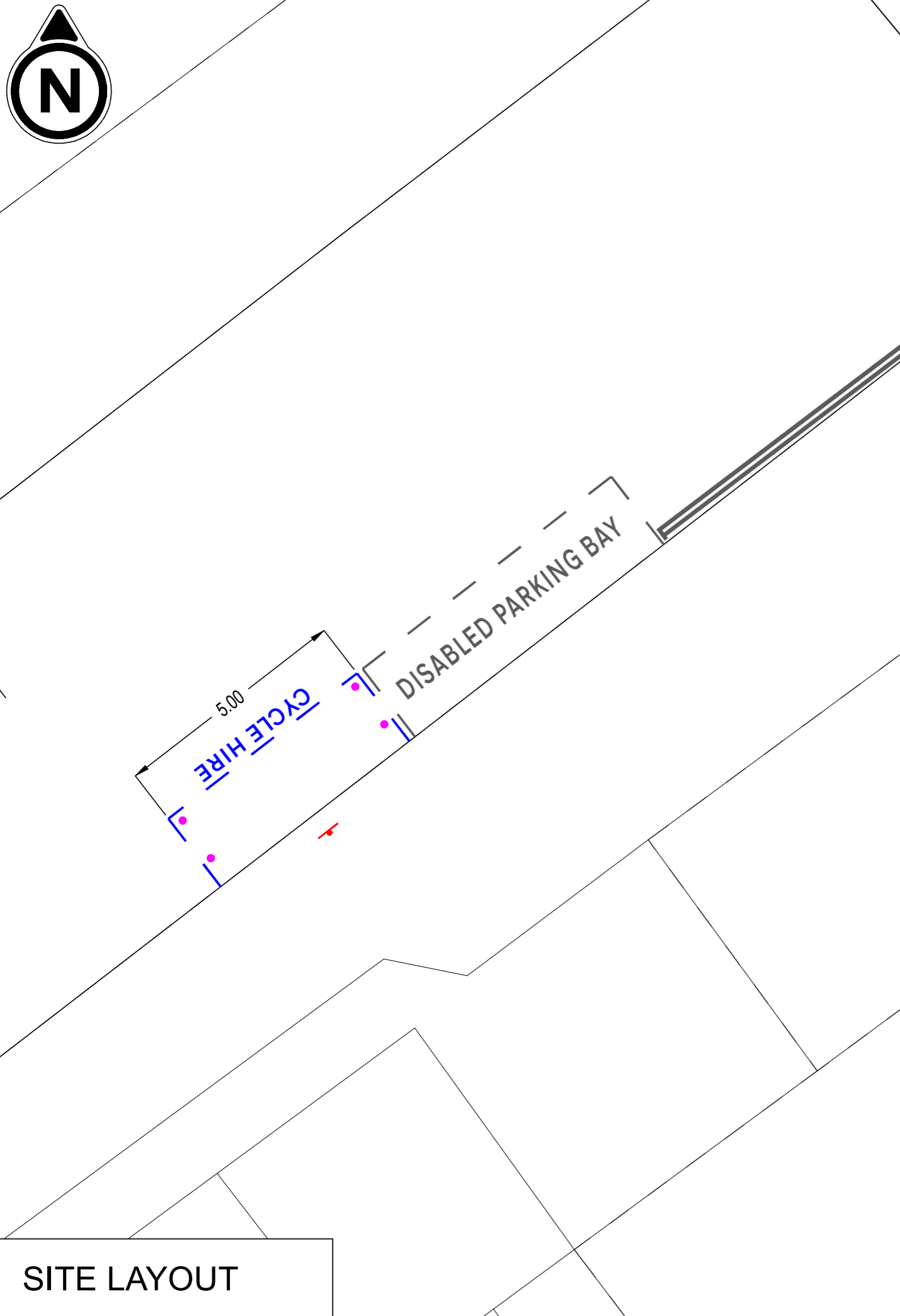
<b>DRAWING No</b> 040-CIX-01-XX-DR-C-A018	<b>REVISION</b> P01
--	------------------------



mpsmartertravel.co.uk cityinfinity.co.uk  
info@mpsmartertravel.co.uk contact@cityinfinity.co.uk  
0207 960 2553 0772 412 4516



**SITE LOCATION**



**SITE LAYOUT**