

**PURPOSE** **FEASIBILITY**








 **IMPORTANT HEALTH & SAFETY INFORMATION**

Works on the public highway require authorisation by the highway authority.

Public highways contain buried and overhead utilities which should be located and identified before any works take place.

Working in the public highway is subject to live traffic and a safe system of work, including traffic management should be employed, including the protection of people walking, wheeling and cycling.

**DIGITAL MAPPING**  
Supplied by London Borough of Brent

- NOTES**
-  PART TIME WAITING RESTRICTIONS
  -  AT ANY TIME WAITING RESTRICTIONS
  -  PROPOSED AT ANY TIME WAITING RESTRICTIONS AND LOADING RESTRICTIONS
  -  PARKING BAY MOVED INTO ROAD
  -  NEW PARKING BAY IN ROAD
  -  EXISTING PARKING BAY IN ROAD
  -  ONE-WAY FOR TRAFFIC (TWO-WAY FOR CYCLING)

LAYOUT AND DIMENSIONS BASED ON ORDNANCE SURVEY MASTERMAP DATA AND SUBJECT TO DETAILED DESIGN.

© City Infinity

P03	KEY UPDATED	25/06/2025
P02	SELLONS AVE/ SPRINGFIELD AVE JUNCTION ADDED TO PROPOSALS. NOTES UPDATED	15/05/2025
P01	INITIAL ISSUE	01/04/2025
REVISION	AMENDMENT	DATE



JOB TITLE  
BRENT SCHOOL STREETS  
CROWNHILL ROAD AREA REVIEW

DRAWING TITLE  
SELLONS AVENUE - PROPOSED ONE-WAY AND CHANGES TO PARKING BAYS

DRAWN BY	CHECKED BY	SCALE (AT A3)	DATE
MLP	MLP	1:500	01/04/2025

DRAWING No	REVISION
040-CIX-01-XX-DR-C-0005	P03

m-smartertravel.co.uk    cityinfinity.co.uk  
info@m-smartertravel.co.uk    contact@cityinfinity.co.uk  
0207 960 2553    0772 412 4516