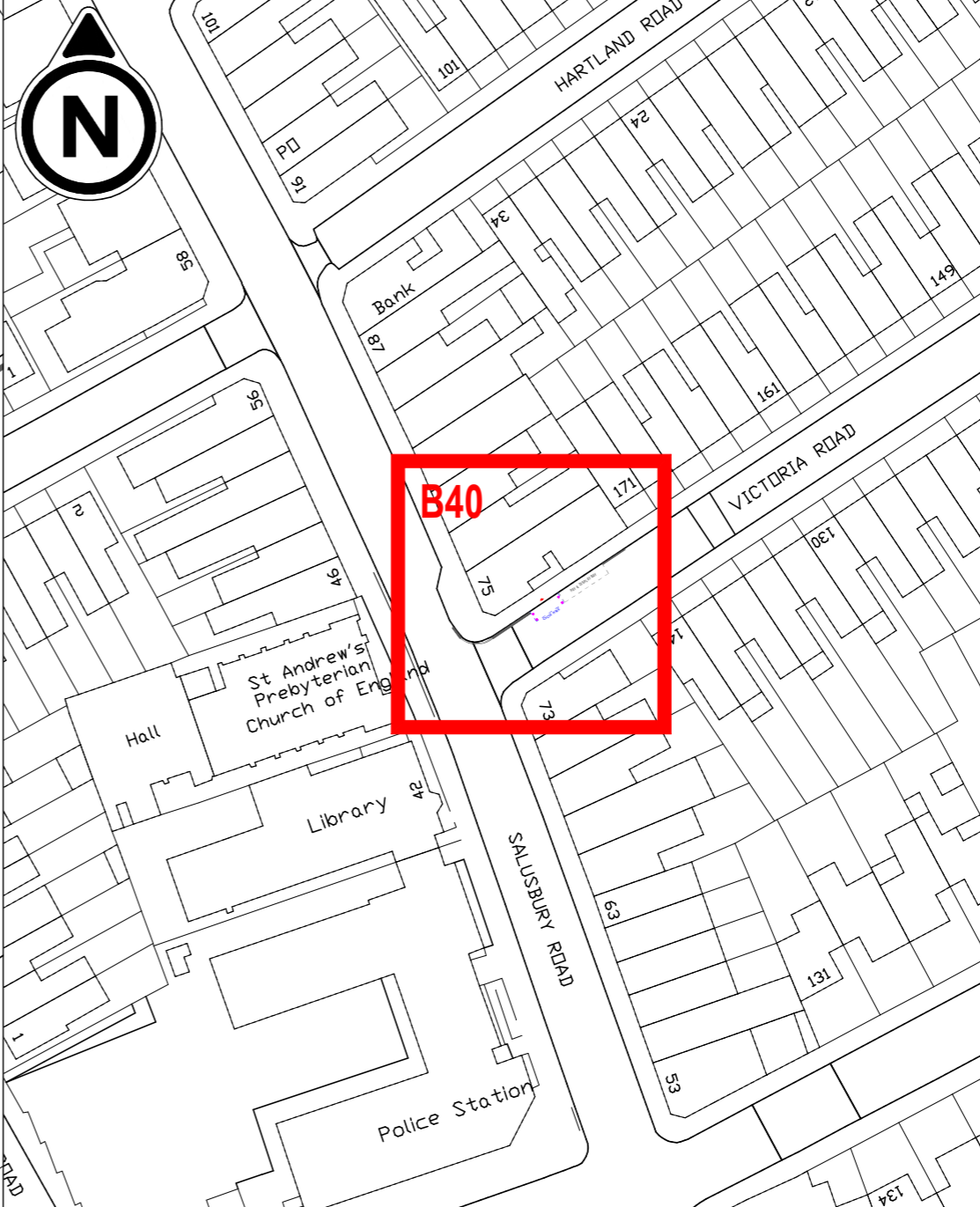


SITE LAYOUT



SITE LOCATION



**PURPOSE** CONSULTATION

 **IMPORTANT HEALTH & SAFETY INFORMATION**

Works on the public highway require authorisation by the highway authority.


Public highways contain buried and overhead utilities which should be located and identified before any works take place.


Working in the public highway is subject to live traffic and a safe system of work, including traffic management should be employed, including the protection of people walking, wheeling and cycling.


**DIGITAL MAPPING**  
Supplied by London Borough of Brent


**NOTES**


LOCATION PLAN SCALE 1:1000  
DETAIL PLAN SCALE 1:100

 MICRO-MOBILITY BAY LOCATION

 CYCLE PARKING BAY PROPOSED LAYOUT

 CYCLE PARKING BAY TRAFFIC SIGN

 CYCLE PARKING BAY PROTECTION BOLLARD

 RETAINED PARKING BAY (VARIOUS TYPES)

**Street** Victoria Road  
**Location** Side of 75 Salusbury Road  
**Coordinates** 524596E, 183352N  
**Position** Carriageway  
**Length** 5 metres  
**Capacity** 8 cycles

Proposed cycle hire bay replaces a section of pay and display car parking bay.

© City Infinity

P01	INITIAL ISSUE	07/02/2025
REVISION	AMENDMENT	DATE



**JOB TITLE**  
BRENT MICROMOBILITY PARKING BAYS  
PUBLIC CYCLE HIRE BAYS

**DRAWING TITLE**  
SITE B40 - VICTORIA ROAD  
FOR QUEEN'S PARK

<b>DRAWN BY</b> MLP	<b>CHECKED BY</b> MLP	<b>SCALE (AT A3)</b> AS NOTES	<b>DATE</b> 07/02/2025
------------------------	--------------------------	----------------------------------	---------------------------

<b>DRAWING No</b> 040-CIX-01-XX-DR-C-B040	<b>REVISION</b> P01
--	------------------------



mpsmartertravel.co.uk cityinfinity.co.uk  
info@mpsmartertravel.co.uk contact@cityinfinity.co.uk  
0207 960 2553 0772 412 4516