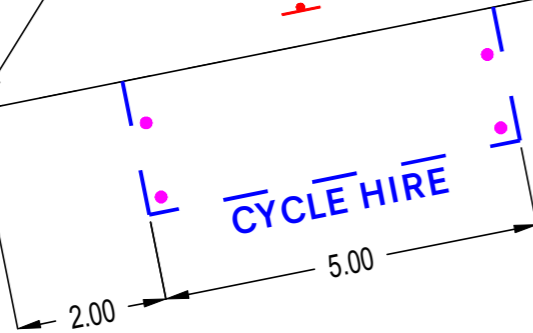
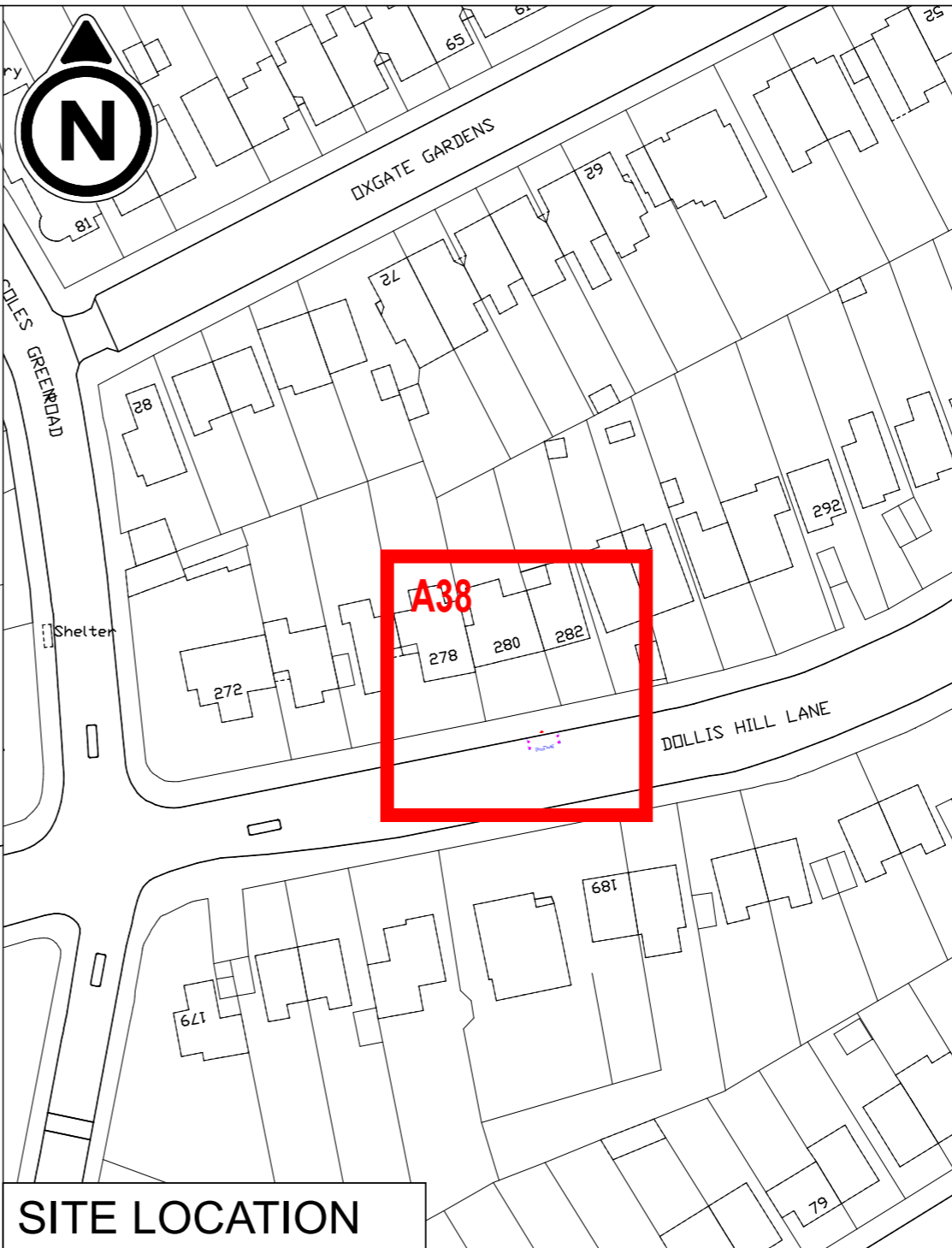




2 METRE OFFSET FROM EDGE OF  
BLOCK PAVED VEHICLE CROSSING



SITE LAYOUT








SITE LOCATION



PURPOSE	CONSULTATION
 IMPORTANT HEALTH & SAFETY INFORMATION Works on the public highway require authorisation by the highway authority. Public highways contain buried and overhead utilities which should be located and identified before any works take place. Working in the public highway is subject to live traffic and a safe system of work, including traffic management should be employed, including the protection of people walking, wheeling and cycling.	

DIGITAL MAPPING  
Supplied by London Borough of Brent

- NOTES
- LOCATION PLAN SCALE 1:1000  
DETAIL PLAN SCALE 1:100
-  MICRO-MOBILITY BAY LOCATION
  -  CYCLE PARKING BAY PROPOSED LAYOUT
  -  CYCLE PARKING BAY TRAFFIC SIGN
  -  CYCLE PARKING BAY PROTECTION BOLLARD
  -  RETAINED BAY (VARIOUS TYPES)

**Street** Dollis Hill Lane  
**Location** Outside 280  
**Coordinates** 522839E, 186396N  
**Position** Carriageway  
**Length** 5 metres  
**Capacity** 8 cycles

Proposed cycle hire bay on an uncontrolled section of carriageway.

© City Infinity

P01	INITIAL ISSUE	03/02/2025
REVISION	AMENDMENT	DATE



JOB TITLE  
BRENT MICROMOBILITY PARKING BAYS  
PUBLIC CYCLE HIRE BAYS

DRAWING TITLE  
SITE A38 - DOLLIS HILL LANE  
FOR DOLLIS HILL

DRAWN BY	CHECKED BY	SCALE (AT A3)	DATE
MLP	MLP	AS NOTES	03/02/2025

DRAWING No	REVISION
040-CIX-01-XX-DR-C-A038	P01



mpsmartertravel.co.uk    cityinfinity.co.uk  
 info@mpsmartertravel.co.uk    contact@cityinfinity.co.uk  
 0207 960 2553    0772 412 4516