
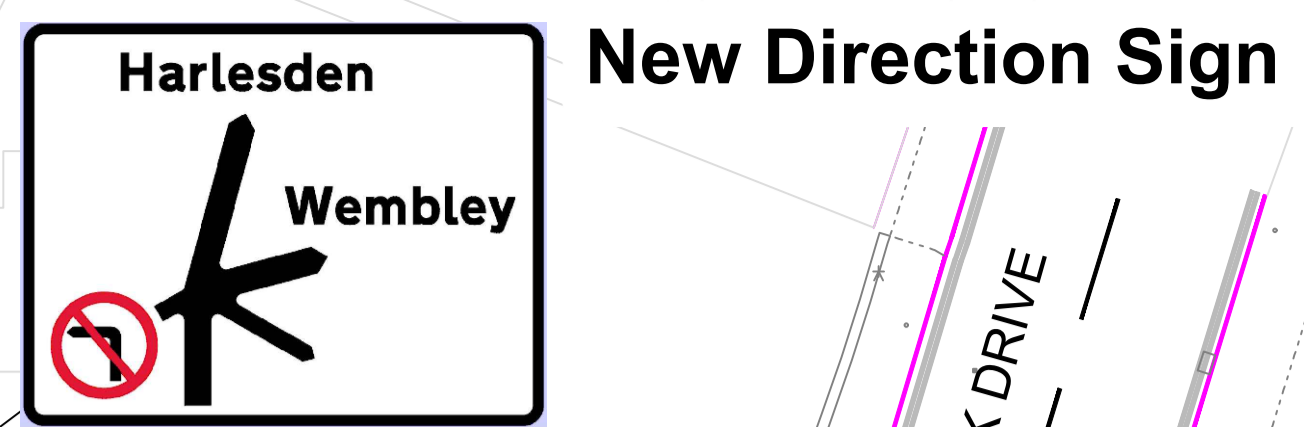




Notes



Note -Text in Red, indicates changes from the original proposal.



Ahead and Right turn Only.  
No left turn from Wembley Hill Road to Wembley Park Drive  
(Except Cycles)

Straight over signalised pedestrian crossing on Wembley Hill Road

New pedestrian refuge islands







Footway buildout to reduce crossing distances

Straight over signalised pedestrian crossing on Wembley Park Drive and Wembley Hill Road

Straight over signalised pedestrian crossing on Park Lane and Clarendon Gardens

Footway buildout to reduce crossing distances

Left-Turn into Park Lane is retained

Key:	
	Existing Kerb
	Existing Road Marking
	Proposed Kerb
	Proposed Road Marking
	Proposed New Footway Paving
	Proposed Red Tactile Paving

Rev	Revision Note	Date
1	Revised Design	01/07/21

London Borough of Brent  
Highways and Infrastructure Service  
Brent Civic Centre, Engineers Way  
Wembley, Middlesex, HA9 0FF

Job Title  
Wembley Park Drive / Wembley Hill Road and  
Park Lane Junction Improvement Scheme

Drawing Title  
Consultation Drawing

Scale	NTS	A1	Digned CJD
Date created	01/07/21	Checked AS	Approved JD
Drawing No.	2020_TYL28-01	Rev.	1

Reproduced from Ordnance Survey mapping data with the permission of the Controller of Her Majesty's Stationery Office © Crown Copyright. Unauthorised reproduction infringes Crown Copyright and may lead to prosecution or civil proceedings. London Borough of Brent, 1000200, 2008