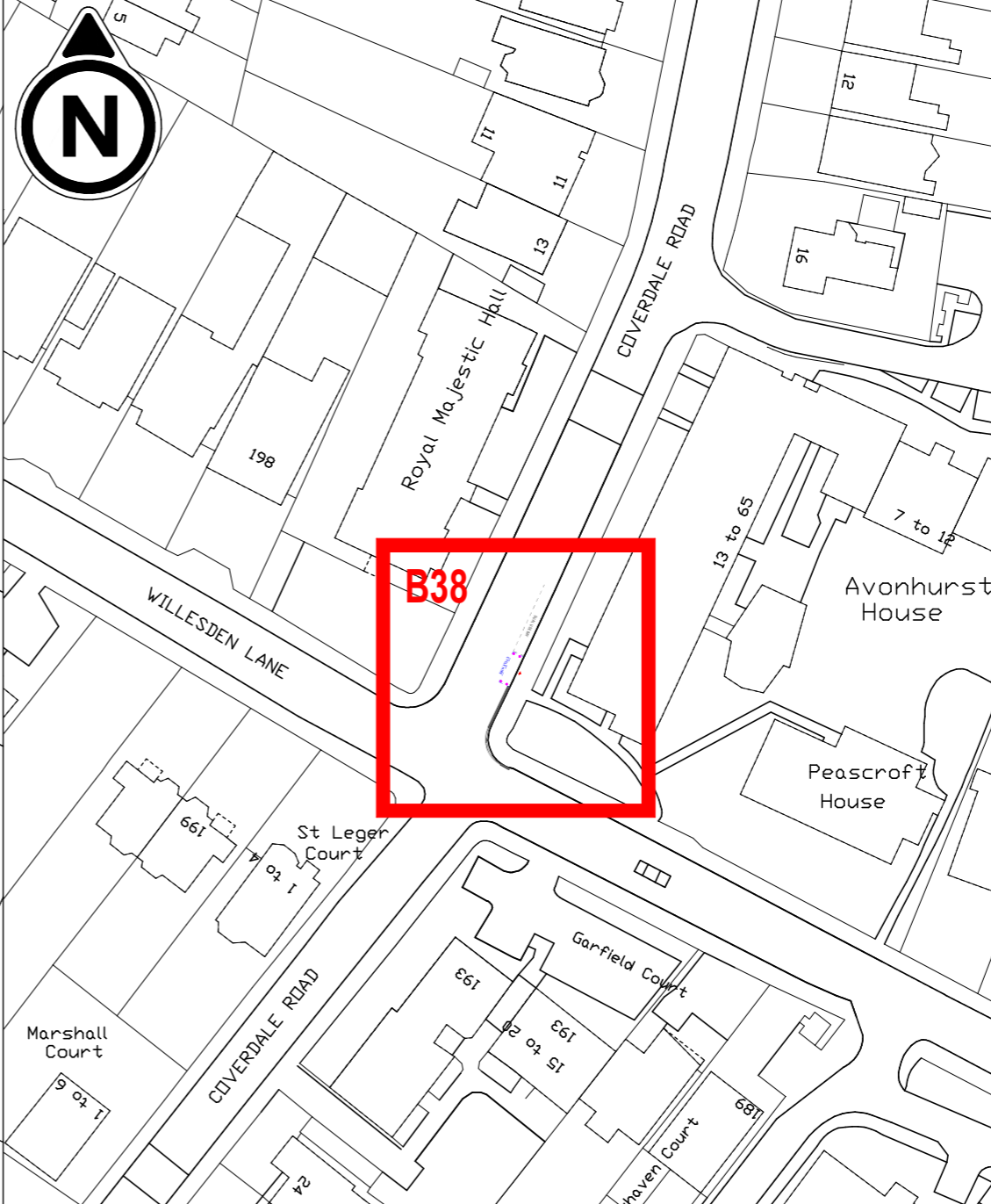


SITE LAYOUT



SITE LOCATION



PURPOSE CONSULTATION

 **IMPORTANT HEALTH & SAFETY INFORMATION**

Works on the public highway require authorisation by the highway authority.


Public highways contain buried and overhead utilities which should be located and identified before any works take place.


Working in the public highway is subject to live traffic and a safe system of work, including traffic management should be employed, including the protection of people walking, wheeling and cycling.


DIGITAL MAPPING
Supplied by London Borough of Brent


NOTES


LOCATION PLAN SCALE 1:1000
DETAIL PLAN SCALE 1:100

 MICRO-MOBILITY BAY LOCATION

 CYCLE PARKING BAY PROPOSED LAYOUT

 CYCLE PARKING BAY TRAFFIC SIGN

 CYCLE PARKING BAY PROTECTION BOLLARD

 RETAINED BAY (VARIOUS TYPES)

Street Coverdale Road
Location Outside Avonhurst House
Coordinates 523999E, 184426N
Position Carriageway
Length 5 metres
Capacity 8 cycles

Proposed cycle hire bay replaces a section of dual use car parking bay.

© City Infinity

P01	INITIAL ISSUE	07/02/2025
-----	---------------	------------

REVISION	AMENDMENT	DATE
----------	-----------	------

CLIENT 

JOB TITLE
**BRENT MICROMOBILITY PARKING BAYS
PUBLIC CYCLE HIRE BAYS**

DRAWING TITLE
**SITE B38 - COVERDALE ROAD
FOR BRONDESBURY PARK**

DRAWN BY	CHECKED BY	SCALE (AT A3)	DATE
MLP	MLP	AS NOTES	07/02/2025

DRAWING No	REVISION
040-CIX-01-XX-DR-C-B038	P01



mpsmartertravel.co.uk cityinfinity.co.uk
info@mpsmartertravel.co.uk contact@cityinfinity.co.uk
0207 960 2553 0772 412 4516