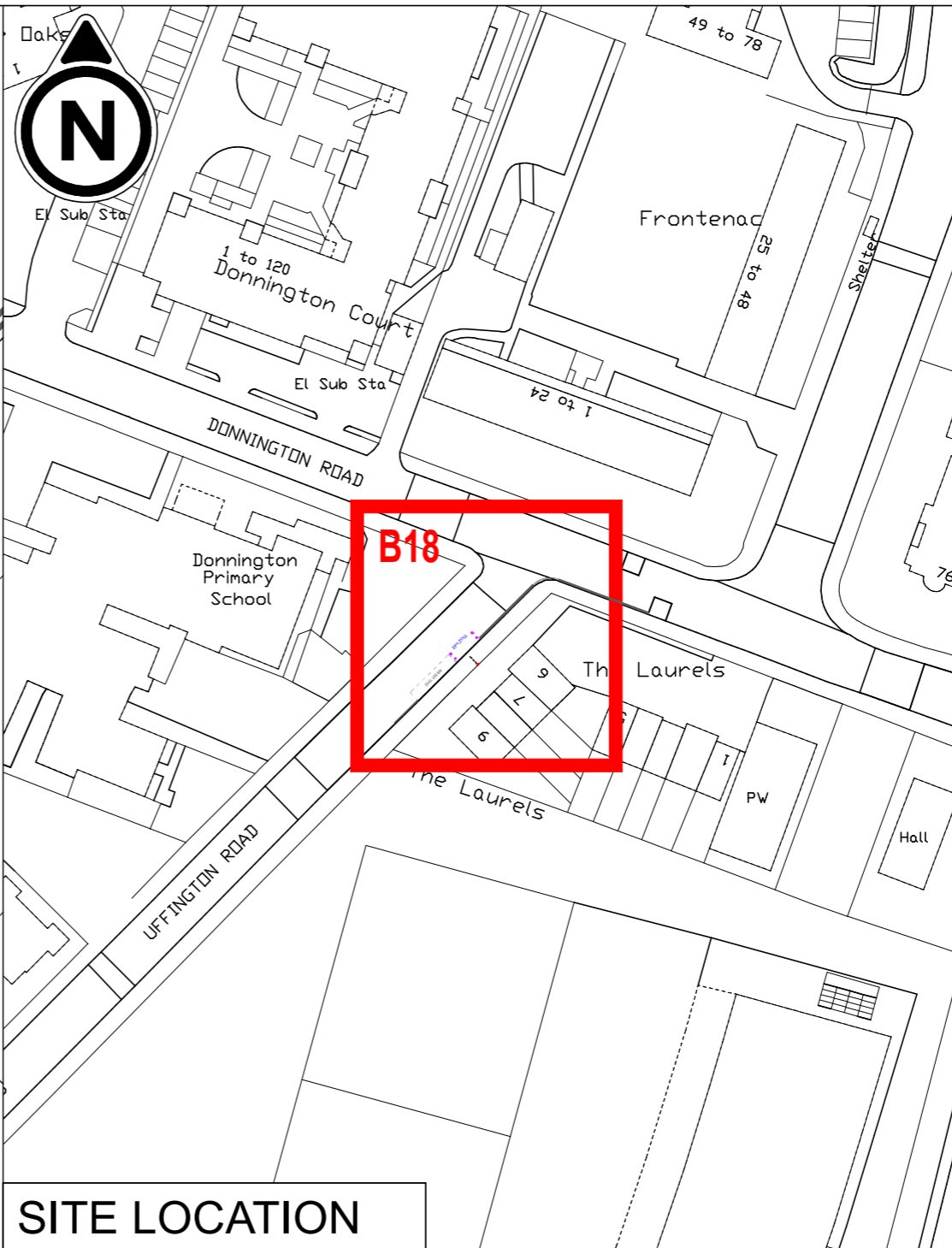


SITE LAYOUT



SITE LOCATION



**PURPOSE** CONSULTATION






 **IMPORTANT HEALTH & SAFETY INFORMATION**

Works on the public highway require authorisation by the highway authority.

Public highways contain buried and overhead utilities which should be located and identified before any works take place.

Working in the public highway is subject to live traffic and a safe system of work, including traffic management should be employed, including the protection of people walking, wheeling and cycling.

**DIGITAL MAPPING**  
Supplied by London Borough of Brent

- NOTES**
- LOCATION PLAN SCALE 1:1000  
DETAIL PLAN SCALE 1:100
-  MICRO-MOBILITY BAY LOCATION
  -  CYCLE PARKING BAY PROPOSED LAYOUT
  -  CYCLE PARKING BAY TRAFFIC SIGN
  -  CYCLE PARKING BAY PROTECTION BOLLARD
  -  RETAINED PARKING BAY (VARIOUS TYPES)

**Street** Uffington Road  
**Location** Outside 7  
**Coordinates** 522649E, 184012N  
**Position** Carriageway  
**Length** 5 metres  
**Capacity** 8 cycles

Proposed cycle hire bay replaces a section of permit car parking bay.

© City Infinity

P01	INITIAL ISSUE	06/02/2025
-----	---------------	------------

REVISION	AMENDMENT	DATE
----------	-----------	------

CLIENT 

JOB TITLE  
**BRENT MICROMOBILITY PARKING BAYS  
PUBLIC CYCLE HIRE BAYS**

DRAWING TITLE  
**SITE B18 - UFFINGTON ROAD  
FOR KING EDWARD VII PARK**

DRAWN BY	CHECKED BY	SCALE (AT A3)	DATE
MLP	MLP	AS NOTES	06/02/2025

DRAWING No	REVISION
040-CIX-01-XX-DR-C-B018	P01

mpsmartertravel.co.uk cityinfinity.co.uk  
info@mpsmartertravel.co.uk contact@cityinfinity.co.uk  
0207 960 2553 0772 412 4516