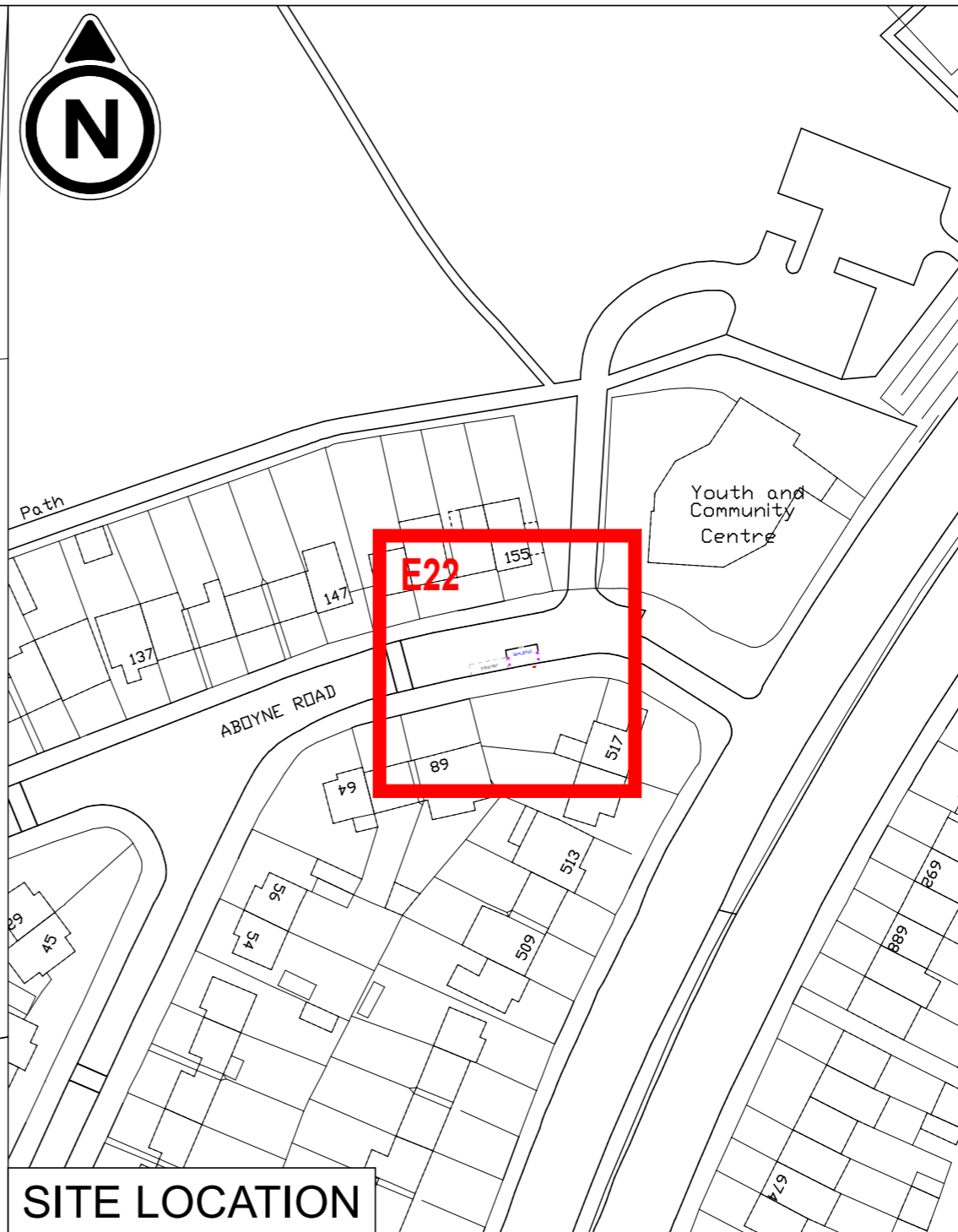


SITE LAYOUT



SITE LOCATION



PURPOSE CONSULTATION






 **IMPORTANT HEALTH & SAFETY INFORMATION**

Works on the public highway require authorisation by the highway authority.

Public highways contain buried and overhead utilities which should be located and identified before any works take place.

Working in the public highway is subject to live traffic and a safe system of work, including traffic management should be employed, including the protection of people walking, wheeling and cycling.

DIGITAL MAPPING
Supplied by London Borough of Brent

- NOTES**
- LOCATION PLAN SCALE 1:1000
DETAIL PLAN SCALE 1:100
-  MICRO-MOBILITY BAY LOCATION
 -  CYCLE PARKING BAY PROPOSED LAYOUT
 -  CYCLE PARKING BAY TRAFFIC SIGN
 -  CYCLE PARKING BAY PROTECTION BOLLARD
 -  RETAINED PARKING BAY (VARIOUS TYPES)

Street Aboyne Road
Location Opposite 155
Coordinates 521299E 186542N
Position Carriageway
Length 5 metres
Capacity 8 cycles

Proposed cycle hire bay in a section of event car parking bay.

© City Infinity

P01	INITIAL ISSUE	15/05/2025
-----	---------------	------------

REVISION	AMENDMENT	DATE
----------	-----------	------

CLIENT 

JOB TITLE
BRENT MICROMOBILITY PARKING BAYS
PUBLIC CYCLE HIRE BAYS

DRAWING TITLE
SITE E22 - ABOYNE ROAD, NW2 7QJ
FOR NEASDEN RECREATION GROUND

DRAWN BY	CHECKED BY	SCALE (AT A3)	DATE
MLP	MLP	AS NOTES	15/05/2025

DRAWING No	REVISION
040-CIX-01-XX-DR-C-E022	P01

mpsmartertravel.co.uk cityinfinity.co.uk
info@mpsmartertravel.co.uk contact@cityinfinity.co.uk
0207 960 2553 0772 412 4516