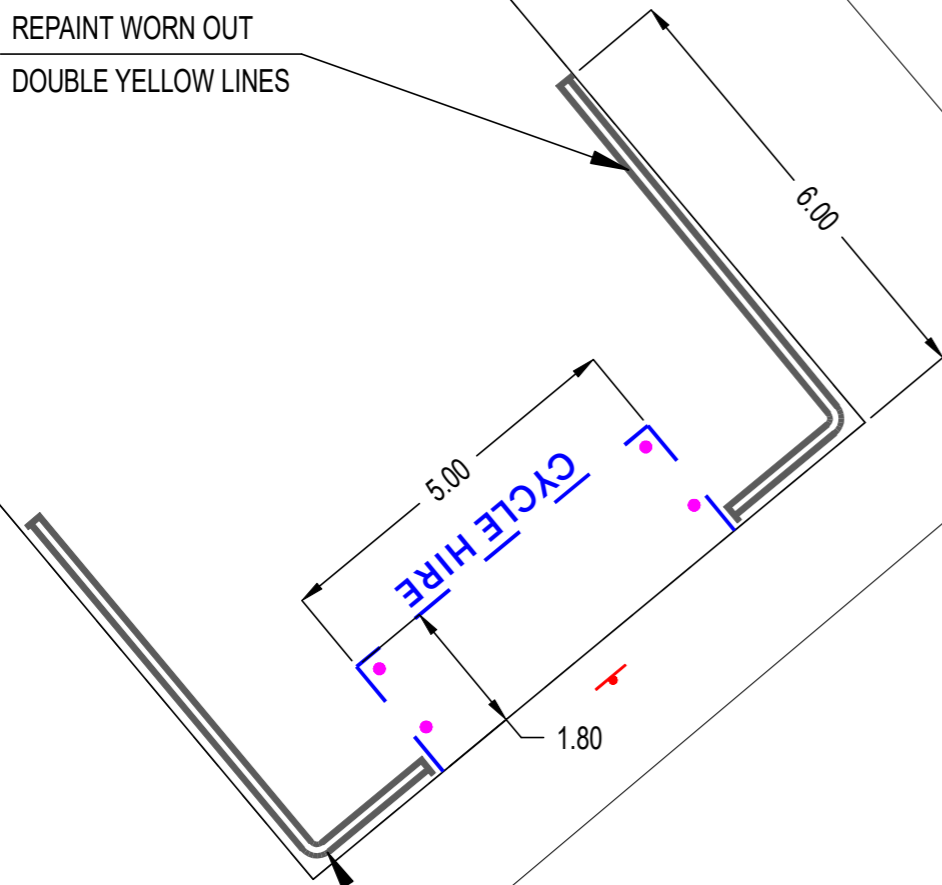


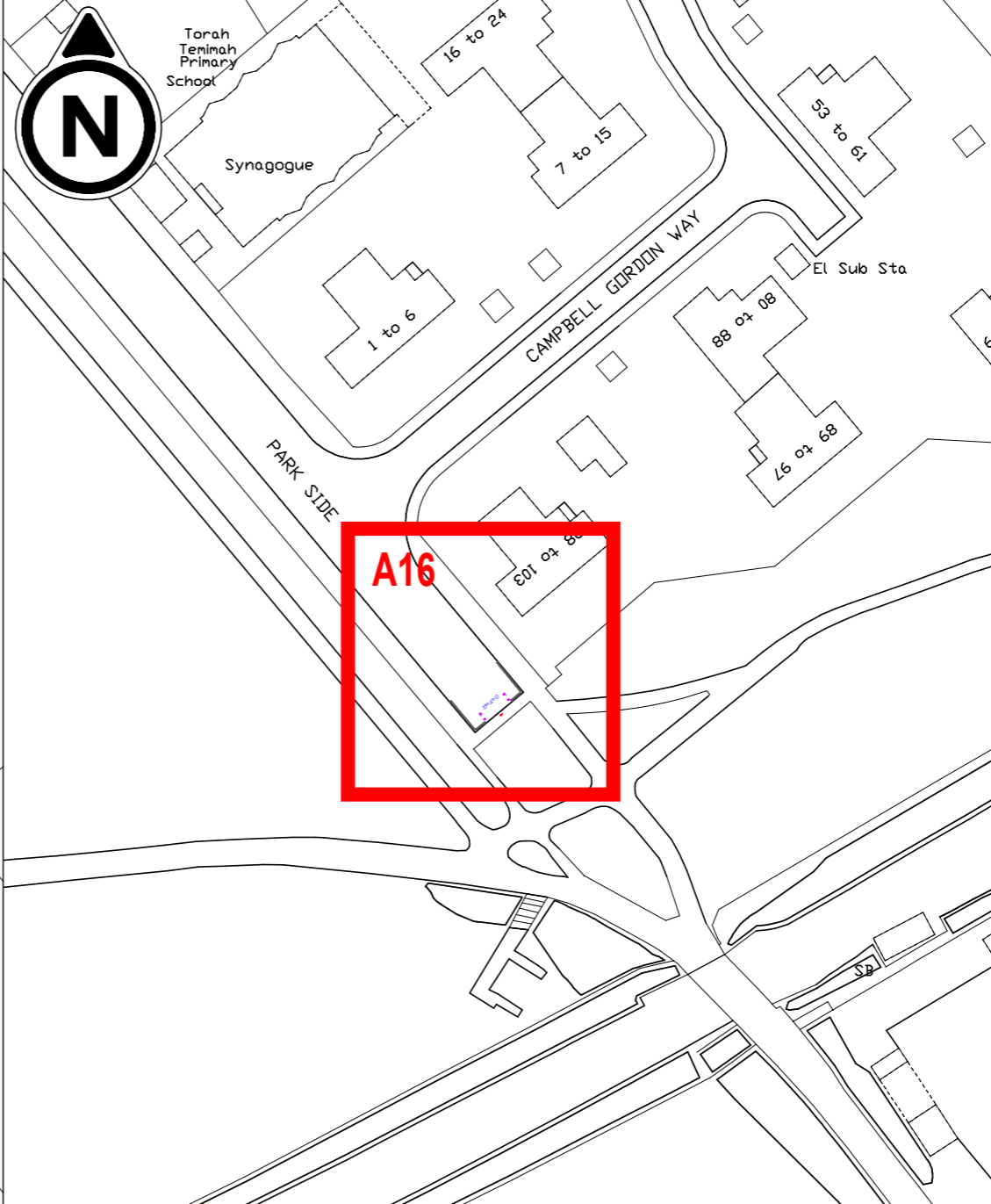


REPAINT WORN OUT
DOUBLE YELLOW LINES



REPAINT WORN OUT
DOUBLE YELLOW LINES

SITE LAYOUT








SITE LOCATION



PURPOSE	CONSULTATION
 IMPORTANT HEALTH & SAFETY INFORMATION Works on the public highway require authorisation by the highway authority. Public highways contain buried and overhead utilities which should be located and identified before any works take place. Working in the public highway is subject to live traffic and a safe system of work, including traffic management should be employed, including the protection of people walking, wheeling and cycling.	

DIGITAL MAPPING
Supplied by London Borough of Brent

- NOTES
- LOCATION PLAN SCALE 1:1000
DETAIL PLAN SCALE 1:100
-  MICRO-MOBILITY BAY LOCATION
 -  CYCLE PARKING BAY PROPOSED LAYOUT
 -  CYCLE PARKING BAY TRAFFIC SIGN
 -  CYCLE PARKING BAY PROTECTION BOLLARD
 -  RETAINED BAY (VARIOUS TYPES)

Street Park Side
Location South-east end
Coordinates 522665N, 185829E
Position Carriageway
Length 5 metres
Capacity 8 cycles

Proposed cycle hire bay replaces a section of double yellow lines.

© City Infinity

P01	INITIAL ISSUE	30/01/2025
REVISION	AMENDMENT	DATE



JOB TITLE
BRENT MICROMOBILITY PARKING BAYS
PUBLIC CYCLE HIRE BAYS

DRAWING TITLE
SITE A16 - PARK SIDE
FOR GLADSTONE PARK

DRAWN BY MLP	CHECKED BY MLP	SCALE (AT A3) AS NOTES	DATE 30/01/2025
-----------------	-------------------	---------------------------	--------------------

DRAWING No 040-CIX-01-XX-DR-C-A016	REVISION P01
---------------------------------------	-----------------



mpsmartertravel.co.uk cityinfinity.co.uk
 info@mpsmartertravel.co.uk contact@cityinfinity.co.uk
 0207 960 2553 0772 412 4516