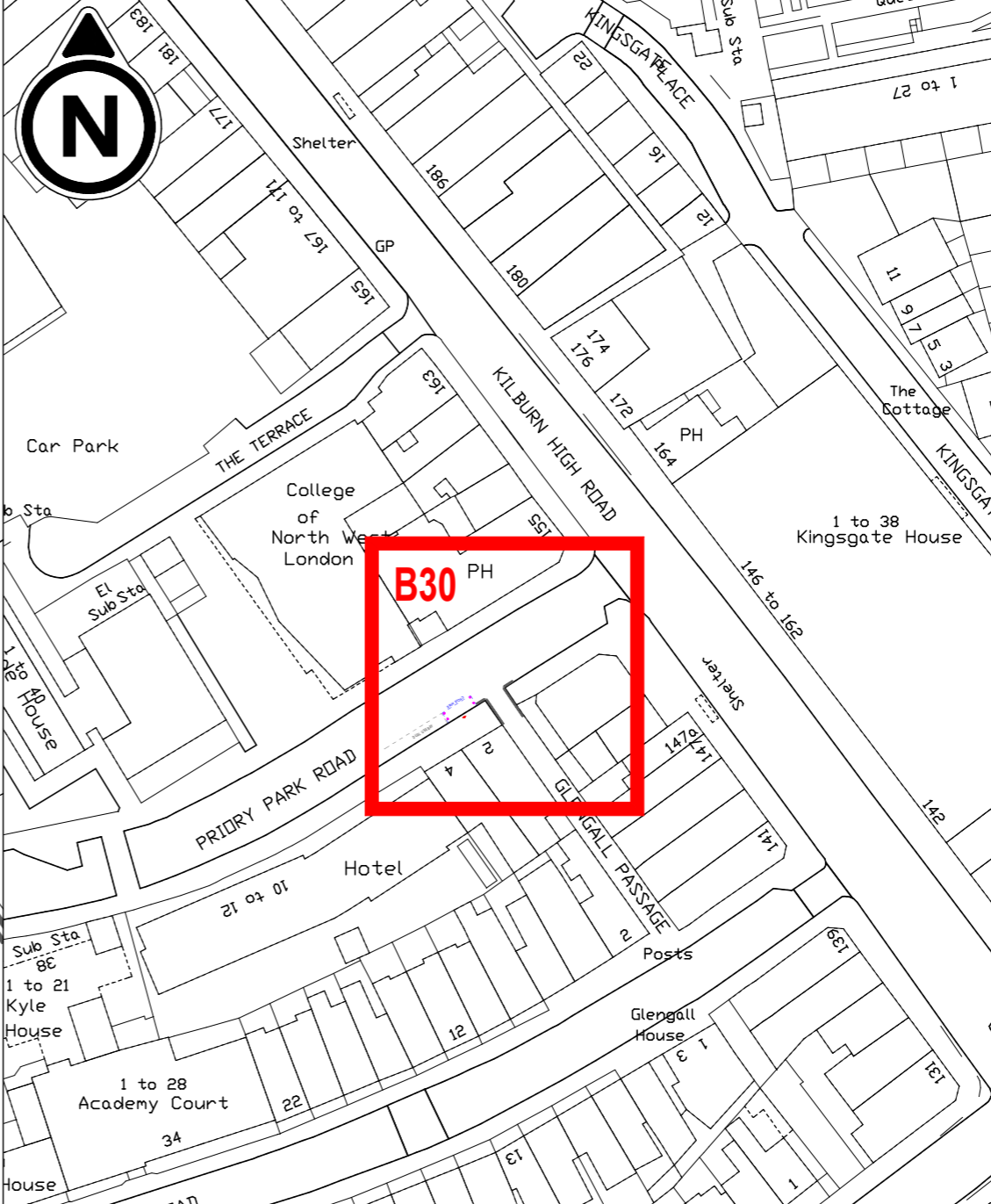


SITE LAYOUT



SITE LOCATION



**PURPOSE** CONSULTATION

 **IMPORTANT HEALTH & SAFETY INFORMATION**

Works on the public highway require authorisation by the highway authority.






Public highways contain buried and overhead utilities which should be located and identified before any works take place.

Working in the public highway is subject to live traffic and a safe system of work, including traffic management should be employed, including the protection of people walking, wheeling and cycling.

**DIGITAL MAPPING**  
Supplied by London Borough of Brent

**NOTES**

LOCATION PLAN SCALE 1:1000  
DETAIL PLAN SCALE 1:100

-  MICRO-MOBILITY BAY LOCATION
-  CYCLE PARKING BAY PROPOSED LAYOUT
-  CYCLE PARKING BAY TRAFFIC SIGN
-  CYCLE PARKING BAY PROTECTION BOLLARD
-  RETAINED PARKING BAY (VARIOUS TYPES)

**Street** Priory Park Road  
**Location** Outside 2  
**Coordinates** 525158E, 183929N  
**Position** Carriageway  
**Length** 5 metres  
**Capacity** 8 cycles

Proposed cycle hire bay replaces a section of dual use car parking bay.

© City Infinity

P01	INITIAL ISSUE	06/02/2025
REVISION	AMENDMENT	DATE



**JOB TITLE**  
BRENT MICROMOBILITY PARKING BAYS  
PUBLIC CYCLE HIRE BAYS

**DRAWING TITLE**  
SITE B30 - PRIORY PARK ROAD  
FOR KILBURN HIGH ROAD

<b>DRAWN BY</b> MLP	<b>CHECKED BY</b> MLP	<b>SCALE (AT A3)</b> AS NOTES	<b>DATE</b> 06/02/2025
------------------------	--------------------------	----------------------------------	---------------------------

<b>DRAWING No</b> 040-CIX-01-XX-DR-C-B030	<b>REVISION</b> P01
--	------------------------



mpsmartertravel.co.uk cityinfinity.co.uk  
info@mpsmartertravel.co.uk contact@cityinfinity.co.uk  
0207 960 2553 0772 412 4516