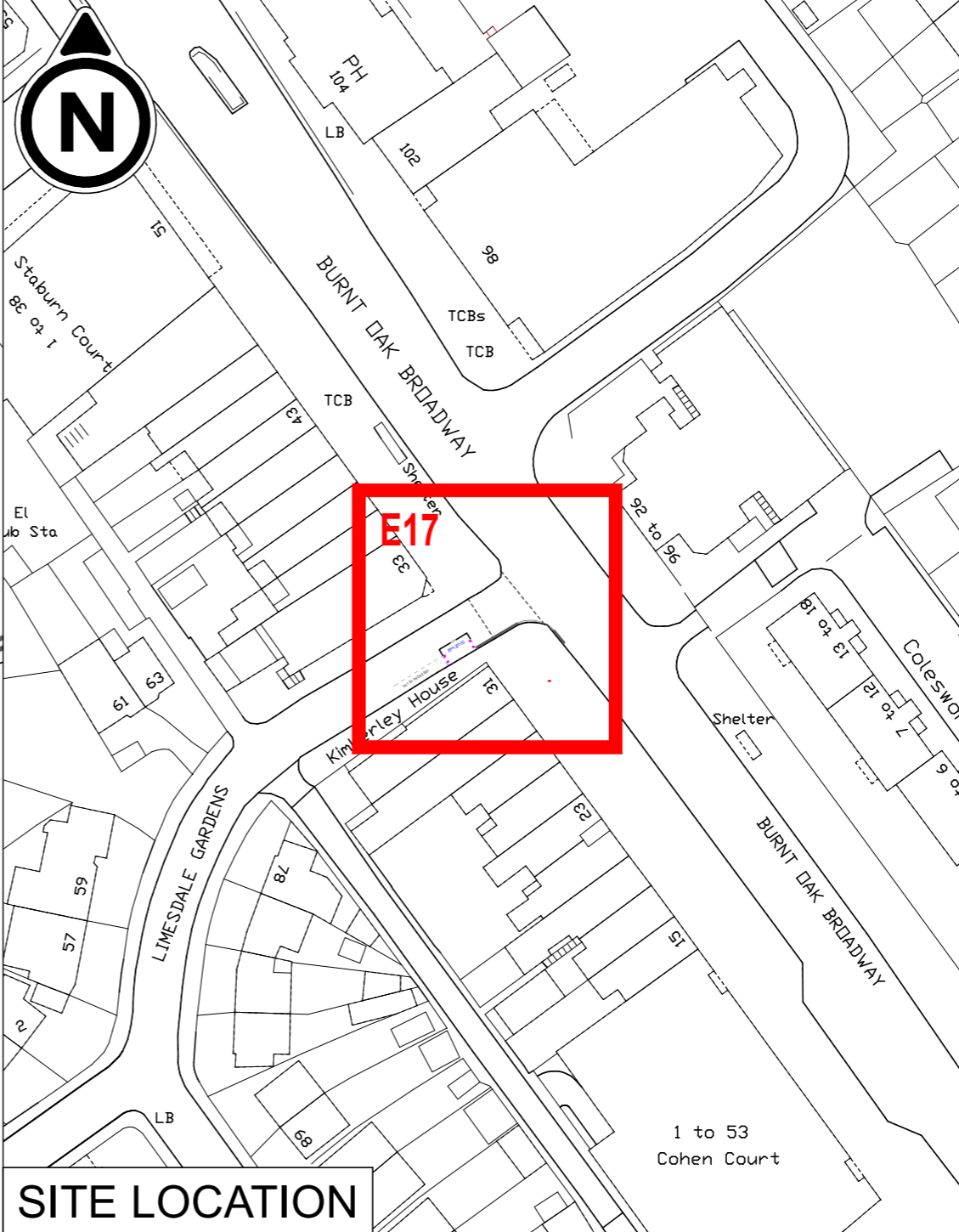


SITE LAYOUT



SITE LOCATION



PURPOSE CONSULTATION






 **IMPORTANT HEALTH & SAFETY INFORMATION**

Works on the public highway require authorisation by the highway authority.

Public highways contain buried and overhead utilities which should be located and identified before any works take place.

Working in the public highway is subject to live traffic and a safe system of work, including traffic management should be employed, including the protection of people walking, wheeling and cycling.

DIGITAL MAPPING
Supplied by London Borough of Brent

- NOTES**
- LOCATION PLAN SCALE 1:1000
DETAIL PLAN SCALE 1:100
-  MICRO-MOBILITY BAY LOCATION
 -  CYCLE PARKING BAY PROPOSED LAYOUT
 -  CYCLE PARKING BAY TRAFFIC SIGN
 -  CYCLE PARKING BAY PROTECTION BOLLARD
 -  RETAINED BAY (VARIOUS TYPES)

Street Limesdale Gardens
Location Side of 31 Burnt Oak B'Way
Coordinates 520166E 190388N
Position Carriageway
Length 5 metres
Capacity 8 cycles

Proposed cycle hire bay in a section of pay and display/ pay by phone car parking bay.

© City Infinity

P01	INITIAL ISSUE	29/04/2025
REVISION	AMENDMENT	DATE



JOB TITLE
BRENT MICROMOBILITY PARKING BAYS
PUBLIC CYCLE HIRE BAYS

DRAWING TITLE
SITE E17 - LIMESDALE GARDENS, HA8 5LD
FOR BURNT OAK

DRAWN BY MLP	CHECKED BY MLP	SCALE (AT A3) AS NOTES	DATE 29/04/2025
------------------------	--------------------------	----------------------------------	---------------------------

DRAWING No 040-CIX-01-XX-DR-C-E017	REVISION P01
--	------------------------



mpsmartertravel.co.uk cityinfinity.co.uk
info@mpsmartertravel.co.uk contact@cityinfinity.co.uk
0207 960 2553 0772 412 4516