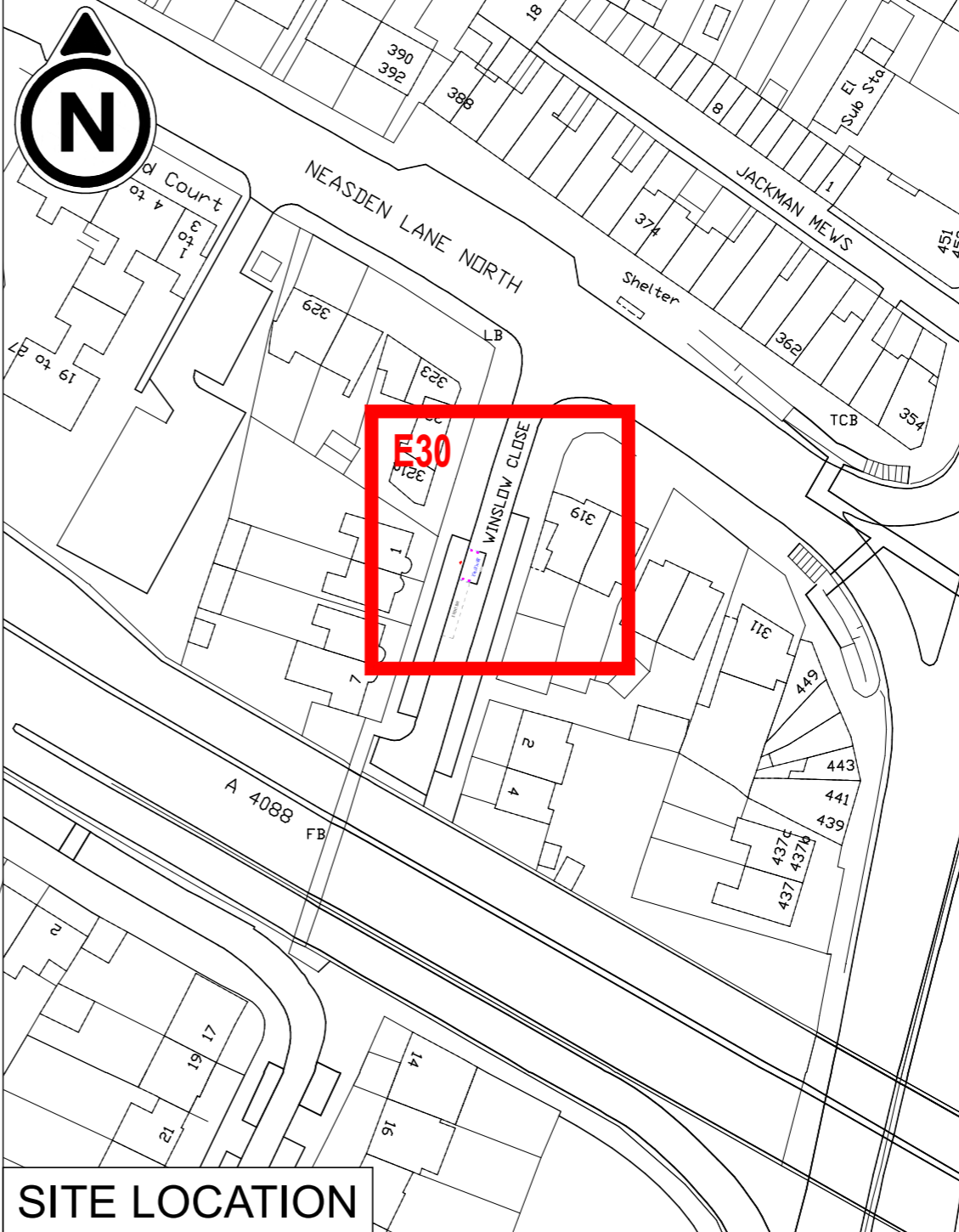



SITE LAYOUT



SITE LOCATION



PURPOSE CONSULTATION

IMPORTANT HEALTH & SAFETY INFORMATION






Works on the public highway require authorisation by the highway authority.

Public highways contain buried and overhead utilities which should be located and identified before any works take place.

Working in the public highway is subject to live traffic and a safe system of work, including traffic management should be employed, including the protection of people walking, wheeling and cycling.

DIGITAL MAPPING

Supplied by London Borough of Brent

- NOTES**
- LOCATION PLAN SCALE 1:1000
DETAIL PLAN SCALE 1:100
-  MICRO-MOBILITY BAY LOCATION
 -  CYCLE PARKING BAY PROPOSED LAYOUT
 -  CYCLE PARKING BAY TRAFFIC SIGN
 -  CYCLE PARKING BAY PROTECTION BOLLARD
 -  RETAINED PARKING BAY (VARIOUS TYPES)

Street Winslow Close
Location Outside 1
Coordinates 521104E 186083N
Position Carriageway
Length 5 metres
Capacity 8 cycles

Proposed cycle hire bay in an existing dual use car parking bay.

© City Infinity

P01	INITIAL ISSUE	30/04/2025
REVISION	AMENDMENT	DATE



JOB TITLE
BRENT MICROMOBILITY PARKING BAYS
PUBLIC CYCLE HIRE BAYS

DRAWING TITLE
SITE E30 - WINSLOW CLOSE, NW10 0NF
FOR NEASDEN TOWN CENTRE

DRAWN BY MLP	CHECKED BY MLP	SCALE (AT A3) AS NOTES	DATE 30/04/2025
------------------------	--------------------------	----------------------------------	---------------------------

DRAWING No 040-CIX-01-XX-DR-C-E030	REVISION P01
--	------------------------



mpsmartertravel.co.uk cityinfinity.co.uk
info@mpsmartertravel.co.uk contact@cityinfinity.co.uk
0207 960 2553 0772 412 4516