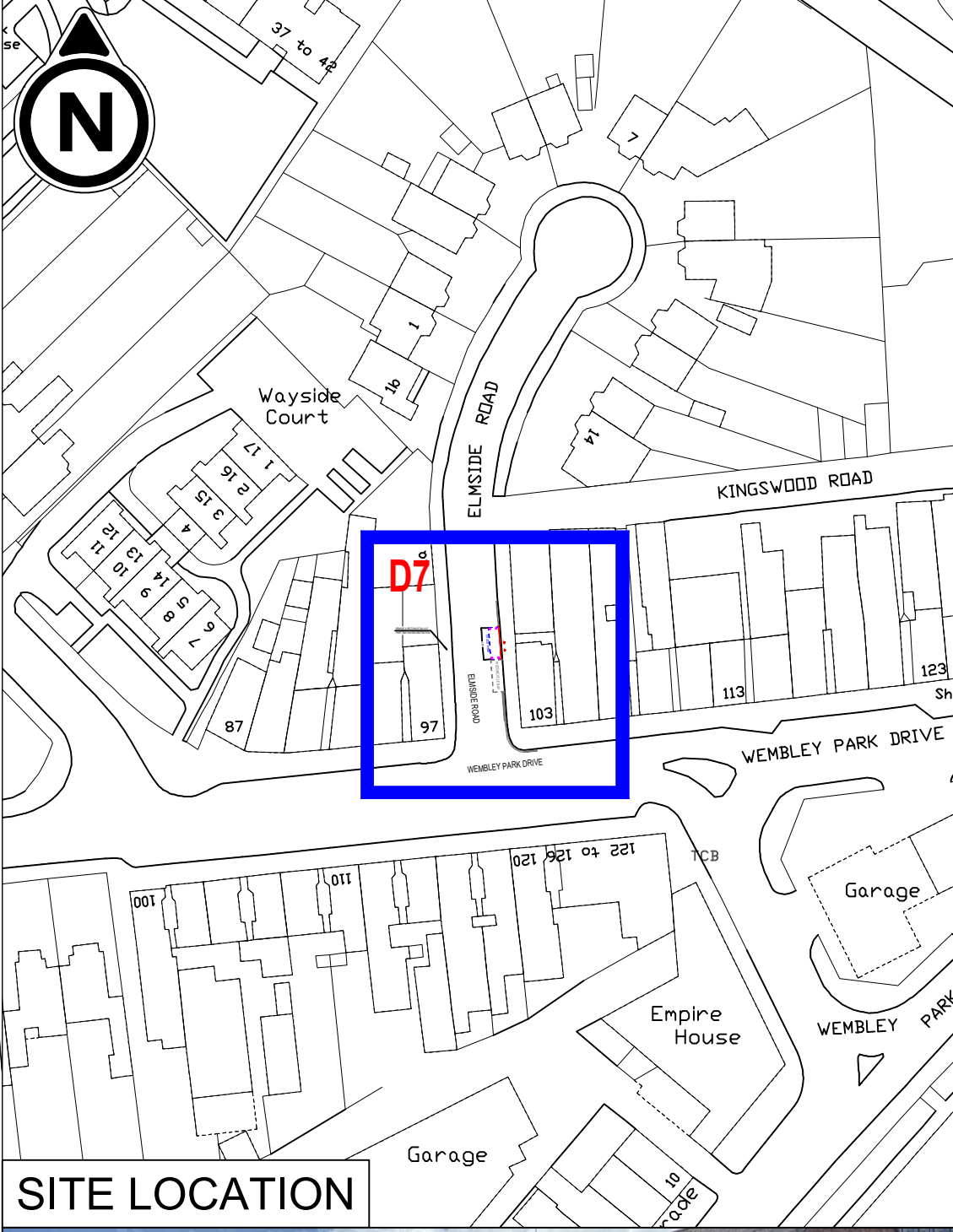



SITE LAYOUT



SITE LOCATION



PURPOSE | **CONSULTATION**






 **IMPORTANT HEALTH & SAFETY INFORMATION**

Works on the public highway require authorisation by the highway authority.

Public highways contain buried and overhead utilities which should be located and identified before any works take place.

Working in the public highway is subject to live traffic and a safe system of work, including traffic management should be employed, including the protection of people walking, wheeling and cycling.


DIGITAL MAPPING
Supplied by London Borough of Brent

- NOTES**
- LOCATION PLAN SCALE 1:1000
DETAIL PLAN SCALE 1:100
-  MICRO-MOBILITY BAY LOCATION
 -  CYCLE PARKING BAY PROPOSED LAYOUT
 -  CYCLE PARKING BAY TRAFFIC SIGN
 -  CYCLE PARKING BAY PROTECTION BOLLARD
 -  RETAINED PARKING BAY (VARIOUS TYPES)

Street Elmside Road
Location Side of 103 Wembley Park Dr.
Coordinates 519114E 186196N
Position Carriageway
Length 5 metres
Capacity 8 cycles

Proposed cycle hire bay on a section of part time waiting restrictions.

© City Infinity

P01	INITIAL ISSUE	22/07/2025
REVISION	AMENDMENT	DATE
CLIENT 		

JOB TITLE
BRENT MICROMOBILITY PARKING BAYS
PUBLIC CYCLE HIRE BAYS

DRAWING TITLE
SITE D7 - ELMSIDE ROAD, HA9 8JB
FOR WEMBLEY STADIUM AREA

DRAWN BY MLP	CHECKED BY MLP	SCALE (AT A3) AS NOTE	DATE 22/07/2025
DRAWING No 040-CIX-01-XX-DR-C-D007			REVISION P01

mpsmartertravel.co.uk | cityinfinity.co.uk
info@mpsmartertravel.co.uk | contact@cityinfinity.co.uk
0207 960 2553 | 0772 412 4516