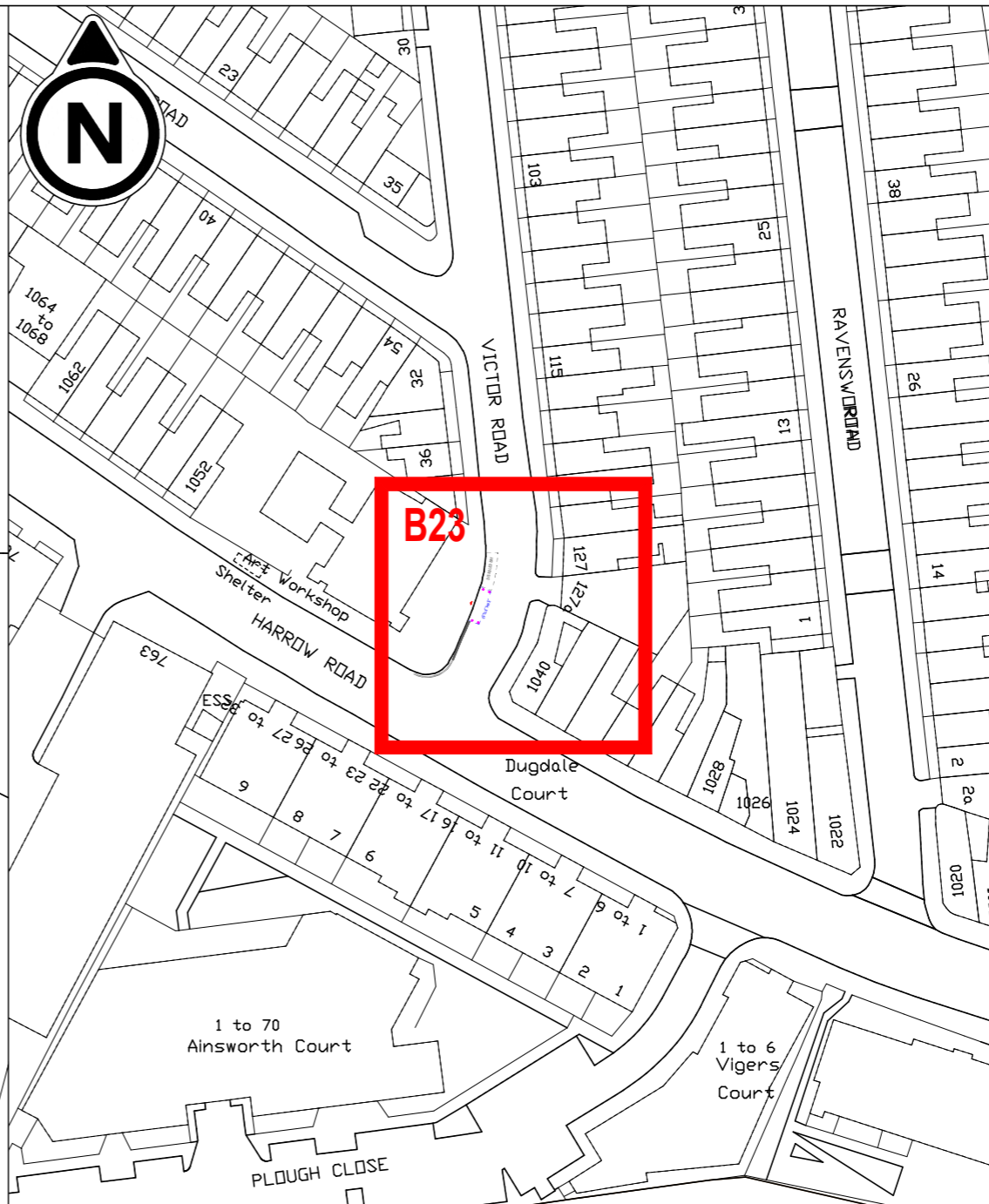


SITE LAYOUT



SITE LOCATION



PURPOSE CONSULTATION

 **IMPORTANT HEALTH & SAFETY INFORMATION**

Works on the public highway require authorisation by the highway authority.





Public highways contain buried and overhead utilities which should be located and identified before any works take place.

Working in the public highway is subject to live traffic and a safe system of work, including traffic management should be employed, including the protection of people walking, wheeling and cycling.

DIGITAL MAPPING
Supplied by London Borough of Brent

NOTES

LOCATION PLAN SCALE 1:1000
DETAIL PLAN SCALE 1:100

-  MICRO-MOBILITY BAY LOCATION
-  CYCLE PARKING BAY PROPOSED LAYOUT
-  CYCLE PARKING BAY TRAFFIC SIGN
- CYCLE PARKING BAY PROTECTION BOLLARD
-  RETAINED PARKING BAY (VARIOUS TYPES)

Street Victor Road
Location Side of 1050 Harrow Road
Coordinates 522812E, 182867N
Position Carriageway
Length 5.4 metres
Capacity 8/9 cycles

Proposed cycle hire bay replaces a dual use car parking bay.

© City Infinity

P01	INITIAL ISSUE	06/02/2025
REVISION	AMENDMENT	DATE

CLIENT 

JOB TITLE
**BRENT MICROMOBILITY PARKING BAYS
PUBLIC CYCLE HIRE BAYS**

DRAWING TITLE
**SITE B23 - VICTOR ROAD
FOR KENSAL GREEN**

DRAWN BY	CHECKED BY	SCALE (AT A3)	DATE
MLP	MLP	AS NOTES	06/02/2025

DRAWING No	REVISION
040-CIX-01-XX-DR-C-B023	P01

mpsmartertravel.co.uk cityinfinity.co.uk
info@mpsmartertravel.co.uk contact@cityinfinity.co.uk
0207 960 2553 0772 412 4516