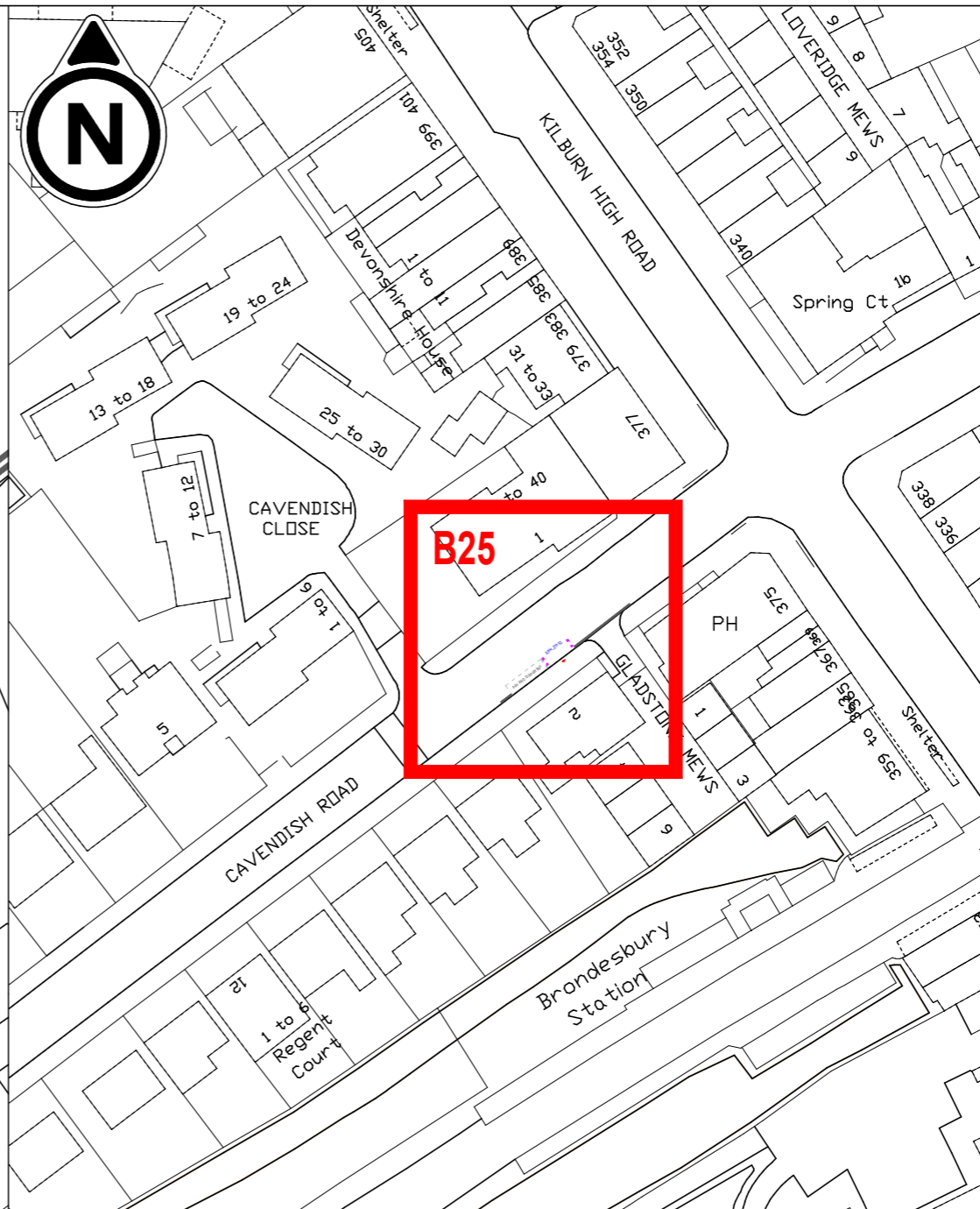


SITE LAYOUT



SITE LOCATION



PURPOSE CONSULTATION






 **IMPORTANT HEALTH & SAFETY INFORMATION**

Works on the public highway require authorisation by the highway authority.

Public highways contain buried and overhead utilities which should be located and identified before any works take place.

Working in the public highway is subject to live traffic and a safe system of work, including traffic management should be employed, including the protection of people walking, wheeling and cycling.

DIGITAL MAPPING
Supplied by London Borough of Brent

- NOTES**
- LOCATION PLAN SCALE 1:1000
DETAIL PLAN SCALE 1:100
-  MICRO-MOBILITY BAY LOCATION
 -  CYCLE PARKING BAY PROPOSED LAYOUT
 -  CYCLE PARKING BAY TRAFFIC SIGN
 -  CYCLE PARKING BAY PROTECTION BOLLARD
 -  RETAINED PARKING BAY (VARIOUS TYPES)

Street Cavendish Road
Location Outside 2
Coordinates 524702E, 184491N
Position Carriageway
Length 5 metres
Capacity 8 cycles

Proposed cycle hire bay replaces a section of pay and display car parking bay.

© City Infinity

P01	INITIAL ISSUE	06/02/2025
-----	---------------	------------

REVISION	AMENDMENT	DATE
----------	-----------	------



JOB TITLE
**BRENT MICROMOBILITY PARKING BAYS
PUBLIC CYCLE HIRE BAYS**

DRAWING TITLE
**SITE B25 - CAVENDISH ROAD
FOR KILBURN HIGH ROAD**

DRAWN BY	CHECKED BY	SCALE (AT A3)	DATE
MLP	MLP	AS NOTES	06/02/2025

DRAWING No	REVISION
040-CIX-01-XX-DR-C-B025	P01

mpsmartertravel.co.uk cityinfinity.co.uk
info@mpsmartertravel.co.uk contact@cityinfinity.co.uk
0207 960 2553 0772 412 4516