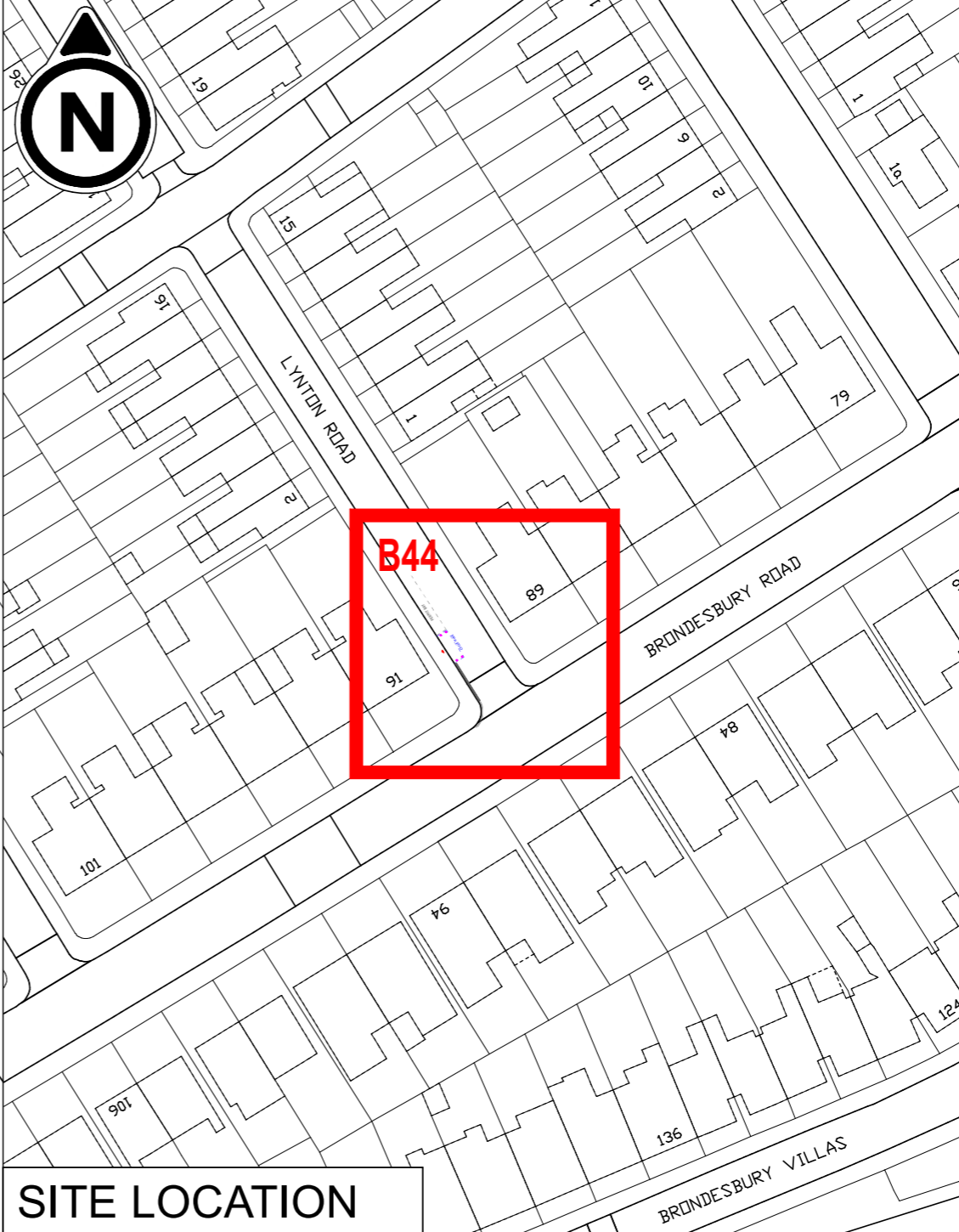




SITE LAYOUT



SITE LOCATION



PURPOSE CONSULTATION






 **IMPORTANT HEALTH & SAFETY INFORMATION**

Works on the public highway require authorisation by the highway authority.

Public highways contain buried and overhead utilities which should be located and identified before any works take place.

Working in the public highway is subject to live traffic and a safe system of work, including traffic management should be employed, including the protection of people walking, wheeling and cycling.

DIGITAL MAPPING
Supplied by London Borough of Brent

- NOTES**
- LOCATION PLAN SCALE 1:1000
DETAIL PLAN SCALE 1:100
-  MICRO-MOBILITY BAY LOCATION
 -  CYCLE PARKING BAY PROPOSED LAYOUT
 -  CYCLE PARKING BAY TRAFFIC SIGN
 -  CYCLE PARKING BAY PROTECTION BOLLARD
 -  RETAINED PARKING BAY (VARIOUS TYPES)

Street Lynton Road
Location Side of 91 Brondesbury Rd.
Coordinates 524839E, 183417N
Position Carriageway
Length 5 metres
Capacity 8 cycles

Proposed cycle hire bay replaces a permit car parking bay.

© City Infinity

P01	INITIAL ISSUE	07/02/2025
REVISION	AMENDMENT	DATE



JOB TITLE
**BRENT MICROMOBILITY PARKING BAYS
PUBLIC CYCLE HIRE BAYS**

DRAWING TITLE
**SITE B44 - LYNTON ROAD
FOR QUEEN'S PARK**

DRAWN BY MLP	CHECKED BY MLP	SCALE (AT A3) AS NOTES	DATE 07/02/2025
-----------------	-------------------	---------------------------	--------------------

DRAWING No 040-CIX-01-XX-DR-C-B044	REVISION P01
---------------------------------------	-----------------



mpsmartertravel.co.uk cityinfinity.co.uk
info@mpsmartertravel.co.uk contact@cityinfinity.co.uk
0207 960 2553 0772 412 4516