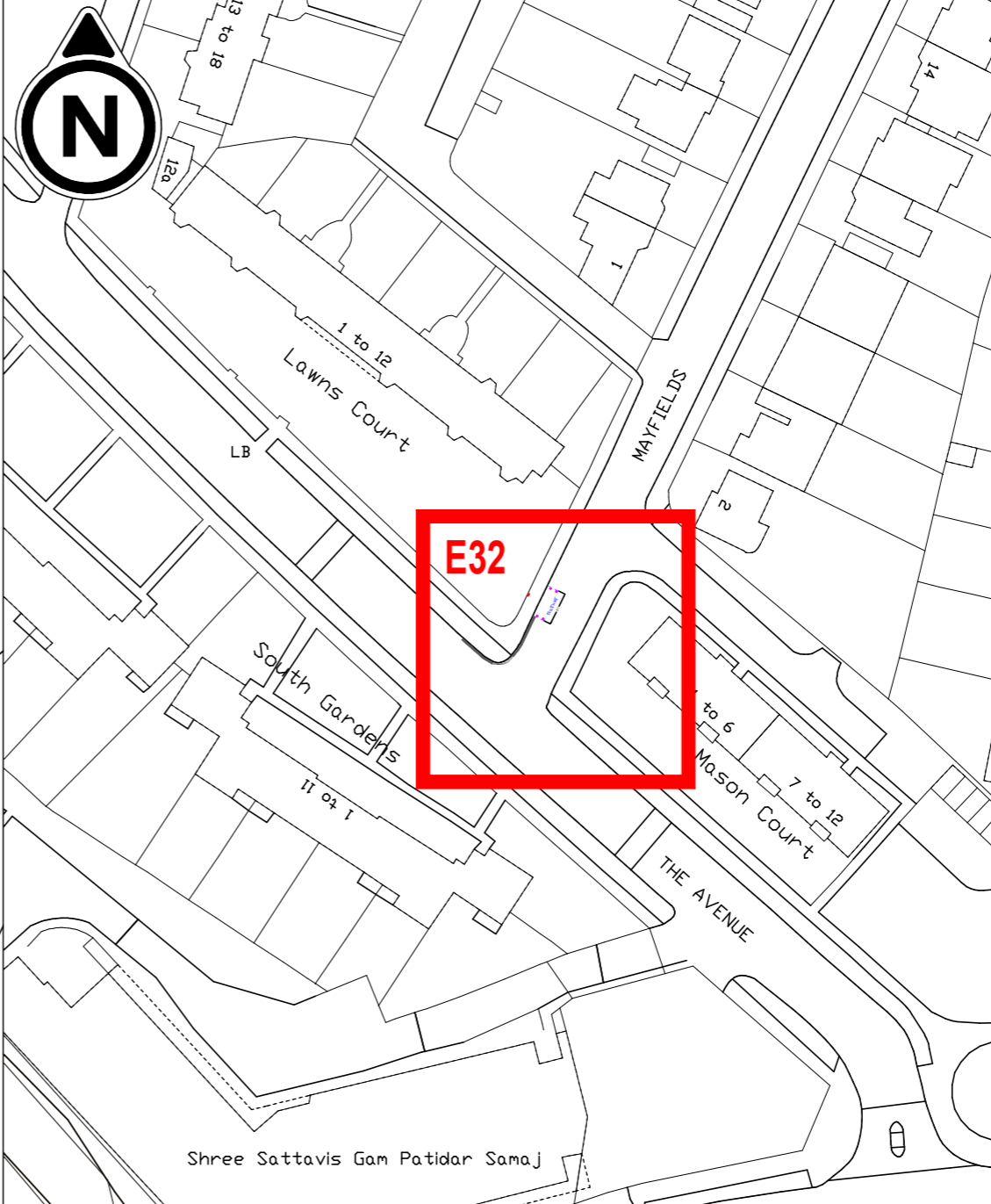


SITE LAYOUT



SITE LOCATION



PURPOSE CONSULTATION






 **IMPORTANT HEALTH & SAFETY INFORMATION**

Works on the public highway require authorisation by the highway authority.

Public highways contain buried and overhead utilities which should be located and identified before any works take place.

Working in the public highway is subject to live traffic and a safe system of work, including traffic management should be employed, including the protection of people walking, wheeling and cycling.

DIGITAL MAPPING
Supplied by London Borough of Brent

- NOTES**
- LOCATION PLAN SCALE 1:1000
DETAIL PLAN SCALE 1:100
-  MICRO-MOBILITY BAY LOCATION
 -  CYCLE PARKING BAY PROPOSED LAYOUT
 -  CYCLE PARKING BAY TRAFFIC SIGN
 -  CYCLE PARKING BAY PROTECTION BOLLARD
 -  RETAINED PARKING BAY (VARIOUS TYPES)

Street Mayfields
Location Side of Lawns Court
Coordinates 519083E 186724N
Position Carriageway
Length 5 metres
Capacity 8 cycles

Proposed cycle hire bay on a section of uncontrolled carriageway.

© City Infinity

| | | |
|-----|---------------|------------|
| P01 | INITIAL ISSUE | 30/04/2025 |
|-----|---------------|------------|

| | | |
|----------|-----------|------|
| REVISION | AMENDMENT | DATE |
|----------|-----------|------|



JOB TITLE
BRENT MICROMOBILITY PARKING BAYS
PUBLIC CYCLE HIRE BAYS

DRAWING TITLE
SITE E32 - MAYFIELDS, HA9 9PD
FOR WEMBLEY PARK

| | | | |
|----------|------------|---------------|------------|
| DRAWN BY | CHECKED BY | SCALE (AT A3) | DATE |
| MLP | MLP | AS NOTES | 30/04/2025 |

| | |
|-------------------------|----------|
| DRAWING No | REVISION |
| 040-CIX-01-XX-DR-C-E032 | P01 |



mpsmartertravel.co.uk cityinfinity.co.uk
info@mpsmartertravel.co.uk contact@cityinfinity.co.uk
0207 960 2553 0772 412 4516