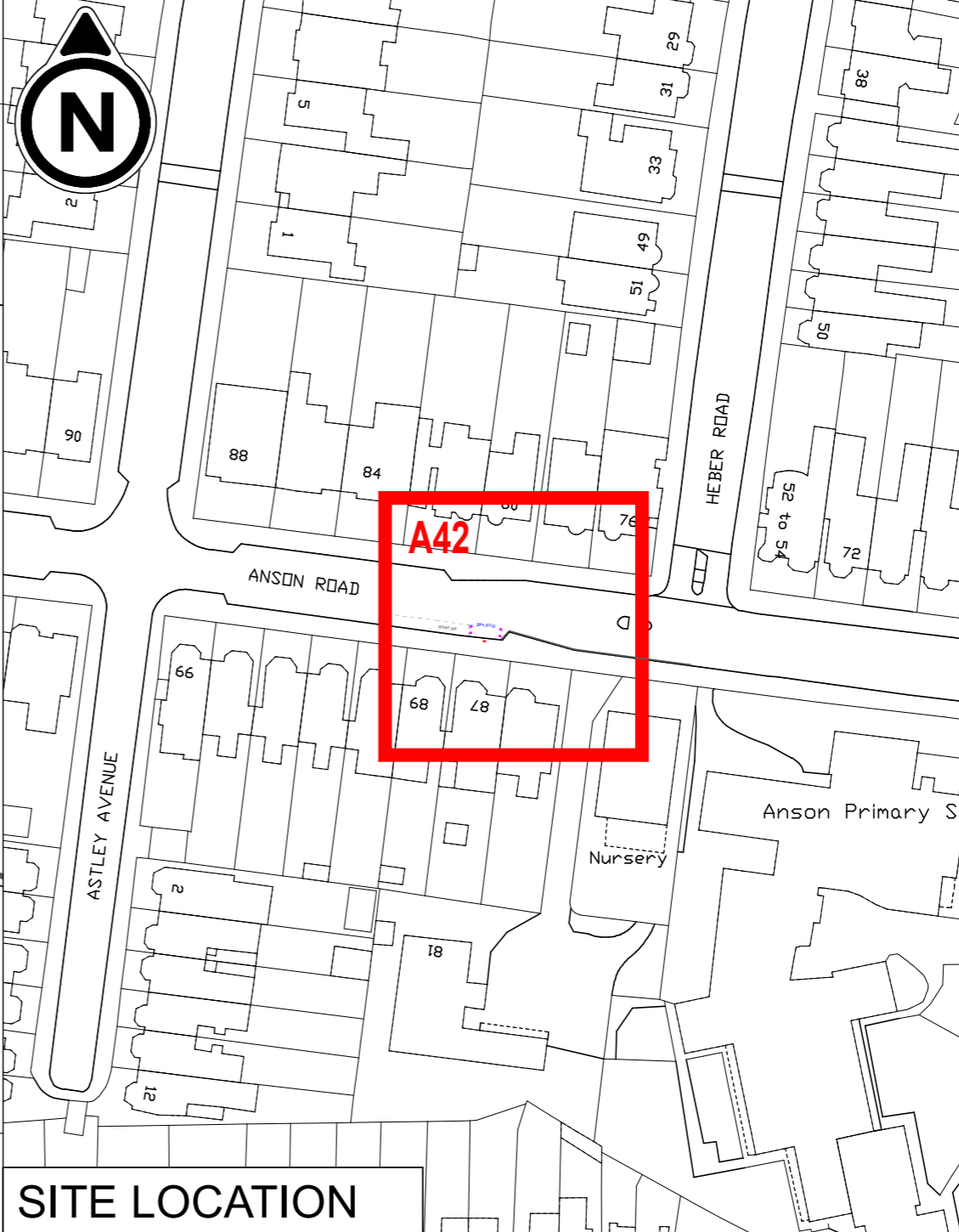


SITE LAYOUT



SITE LOCATION



PURPOSE CONSULTATION






 **IMPORTANT HEALTH & SAFETY INFORMATION**

Works on the public highway require authorisation by the highway authority.

Public highways contain buried and overhead utilities which should be located and identified before any works take place.

Working in the public highway is subject to live traffic and a safe system of work, including traffic management should be employed, including the protection of people walking, wheeling and cycling.

DIGITAL MAPPING
Supplied by London Borough of Brent

- NOTES**
- LOCATION PLAN SCALE 1:1000
DETAIL PLAN SCALE 1:100
-  MICRO-MOBILITY BAY LOCATION
 -  CYCLE PARKING BAY PROPOSED LAYOUT
 -  CYCLE PARKING BAY TRAFFIC SIGN
 -  CYCLE PARKING BAY PROTECTION BOLLARD
 -  RETAINED PARKING BAY (VARIOUS TYPES)

Street Anson Road
Location Outside 87
Coordinates 523511E, 185408N
Position Carriageway
Length 5 metres
Capacity 8 cycles

Proposed cycle hire bay replaces a section of permit car parking bay.

© City Infinity

P01	INITIAL ISSUE	03/02/2025
REVISION	AMENDMENT	DATE



JOB TITLE
BRENT MICROMOBILITY PARKING BAYS
PUBLIC CYCLE HIRE BAYS

DRAWING TITLE
SITE A42 - ANSON ROAD
FOR WILLESDEN GREEN

DRAWN BY MLP	CHECKED BY MLP	SCALE (AT A3) AS NOTES	DATE 03/02/2025
-----------------	-------------------	---------------------------	--------------------

DRAWING No 040-CIX-01-XX-DR-C-A042	REVISION P01
---------------------------------------	-----------------

mpsmartertravel.co.uk cityinfinity.co.uk
info@mpsmartertravel.co.uk contact@cityinfinity.co.uk
0207 960 2553 0772 412 4516