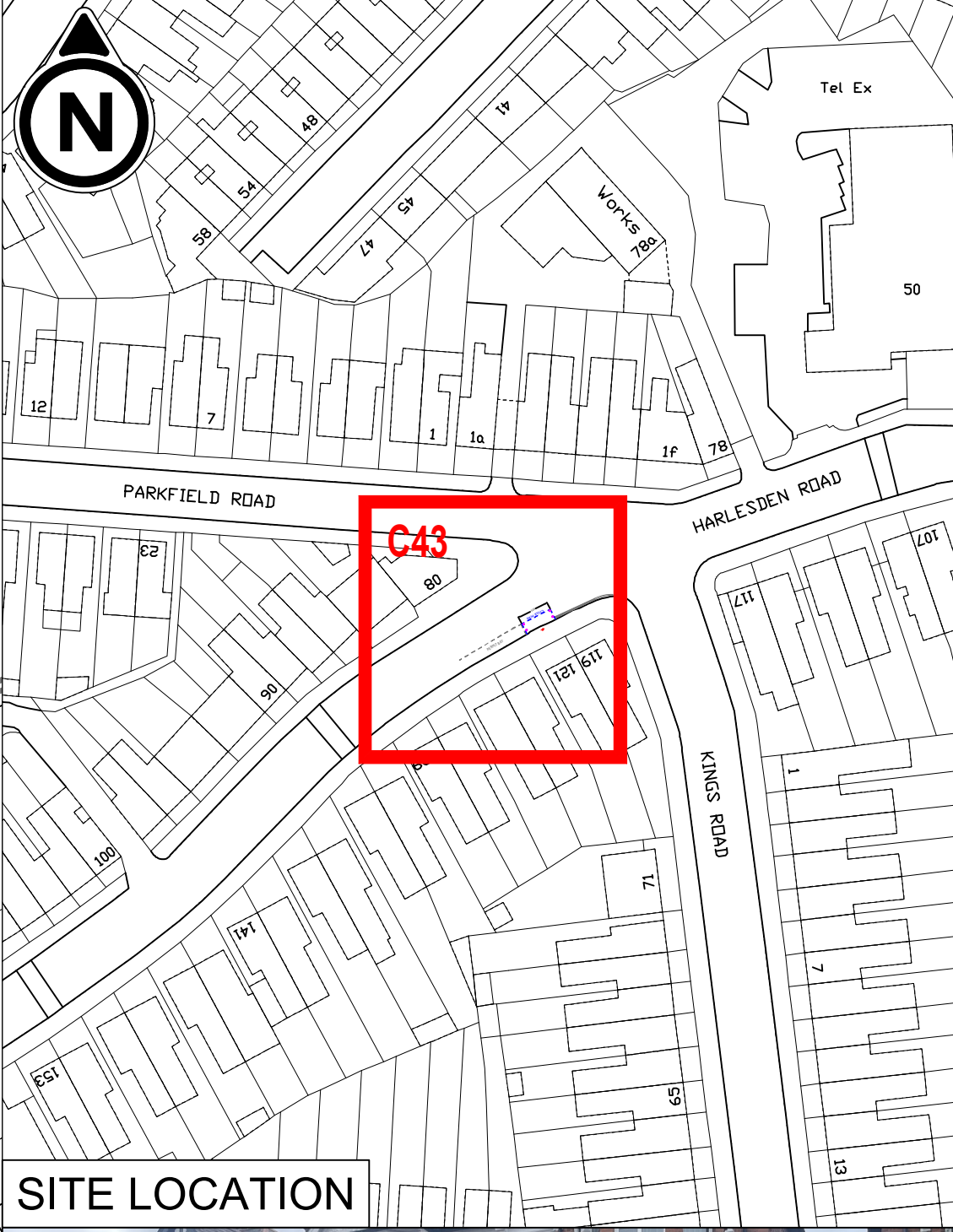








**SITE LAYOUT**



**SITE LOCATION**



<b>PURPOSE</b>	<b>CONSULTATION</b>
 <b>IMPORTANT HEALTH &amp; SAFETY INFORMATION</b> Works on the public highway require authorisation by the highway authority. Public highways contain buried and overhead utilities which should be located and identified before any works take place. Working in the public highway is subject to live traffic and a safe system of work, including traffic management should be employed, including the protection of people walking, wheeling and cycling.	
<b>DIGITAL MAPPING</b> Supplied by London Borough of Brent	
<b>NOTES</b> LOCATION PLAN SCALE 1:1000 DETAIL PLAN SCALE 1:100  MICRO-MOBILITY BAY LOCATION  CYCLE PARKING BAY PROPOSED LAYOUT  CYCLE PARKING BAY TRAFFIC SIGN  CYCLE PARKING BAY PROTECTION BOLLARD  RETAINED BAY (VARIOUS TYPES)	
<b>Street</b> Harlesden Road <b>Location</b> Outside 121 <b>Coordinates</b> 522608E 184425N <b>Position</b> Carriageway <b>Length</b> 5 metres <b>Capacity</b> 8 cycles Proposed cycle hire bay in a section of permit car parking bay.	
© City Infinity	

P01	INITIAL ISSUE	01/09/2025
REVISION	AMENDMENT	DATE
<b>CLIENT</b> 		
<b>JOB TITLE</b> BRENT MICROMOBILITY PARKING BAYS PUBLIC CYCLE HIRE BAYS		
<b>DRAWING TITLE</b> SITE C43 - HARLESDEN ROAD, NW10 2BS FOR HARLESDEN		
<b>DRAWN BY</b>	<b>CHECKED BY</b>	<b>SCALE (AT A3)</b>
MLP	MLP	AS NOTE
<b>DRAWING No</b>		<b>DATE</b>
040-CIX-01-XX-DR-C-C043		01/09/2025
<b>DRAWING No</b>		<b>REVISION</b>
040-CIX-01-XX-DR-C-C043		P01



mpsmartertravel.co.uk  
info@mpsmartertravel.co.uk  
0207 960 2553



cityinfinity.co.uk  
contact@cityinfinity.co.uk  
0772 412 4516