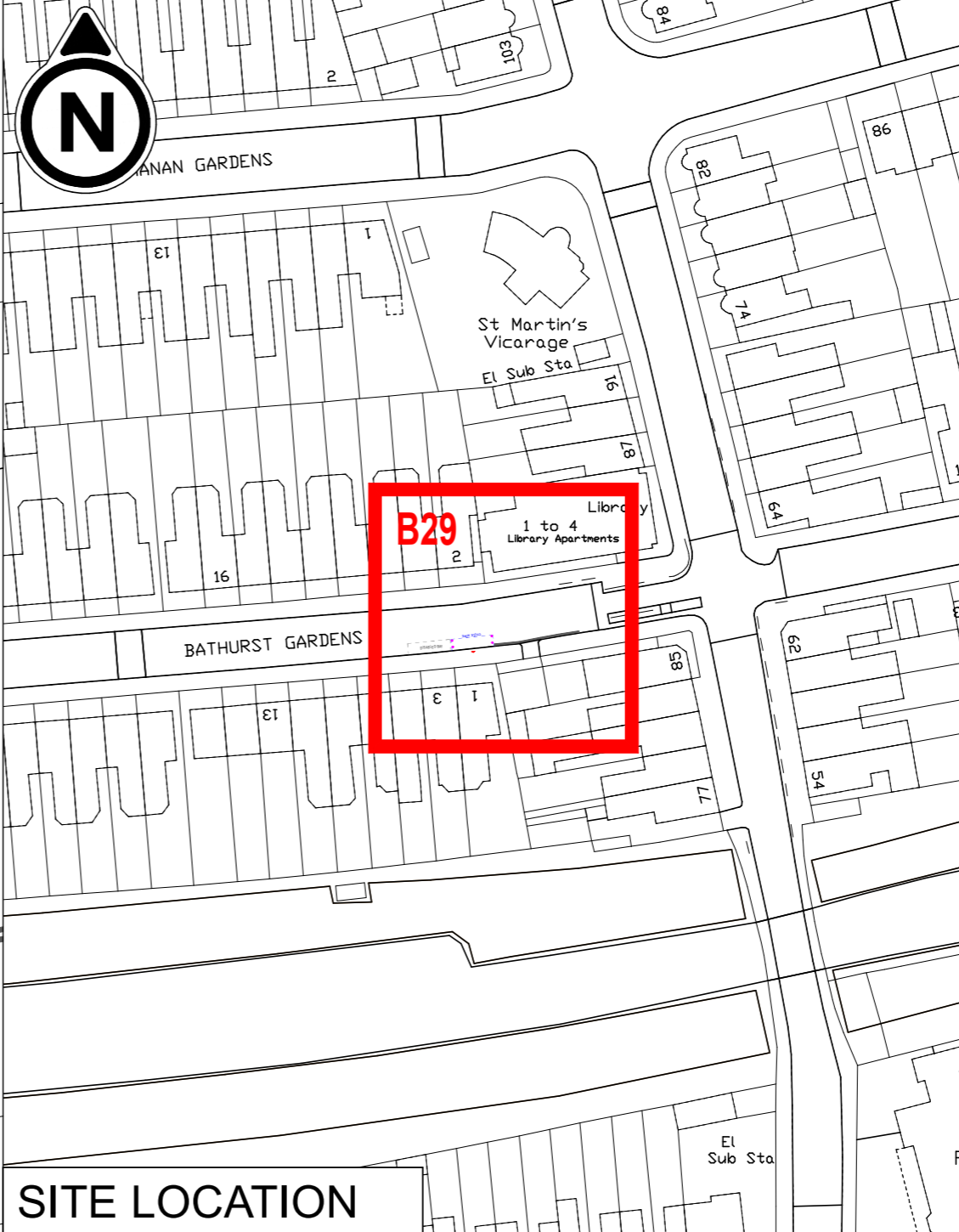


SITE LAYOUT



SITE LOCATION



**PURPOSE** CONSULTATION






 **IMPORTANT HEALTH & SAFETY INFORMATION**

Works on the public highway require authorisation by the highway authority.

Public highways contain buried and overhead utilities which should be located and identified before any works take place.

Working in the public highway is subject to live traffic and a safe system of work, including traffic management should be employed, including the protection of people walking, wheeling and cycling.

**DIGITAL MAPPING**  
Supplied by London Borough of Brent

- NOTES**
- LOCATION PLAN SCALE 1:1000
  - DETAIL PLAN SCALE 1:100
  -  MICRO-MOBILITY BAY LOCATION
  -  CYCLE PARKING BAY PROPOSED LAYOUT
  -  CYCLE PARKING BAY TRAFFIC SIGN
  -  CYCLE PARKING BAY PROTECTION BOLLARD
  -  RETAINED PARKING BAY (VARIOUS TYPES)

**Street** Bathurst Gardens  
**Location** Outside 1  
**Coordinates** 523123E, 183137N  
**Position** Carriageway  
**Length** 6.6 metres  
**Capacity** 10/11 cycles

Proposed cycle hire bay replaces a permit car parking bay.

© City Infinity

P01	INITIAL ISSUE	06/02/2025
REVISION	AMENDMENT	DATE
CLIENT 		

**JOB TITLE**  
BRENT MICROMOBILITY PARKING BAYS  
PUBLIC CYCLE HIRE BAYS

**DRAWING TITLE**  
SITE B29 - BATHURST GARDENS  
FOR KENSAL RISE

DRAWN BY MLP	CHECKED BY MLP	SCALE (AT A3) AS NOTES	DATE 06/02/2025
DRAWING No 040-CIX-01-XX-DR-C-B029			REVISION P01

mpsmartertravel.co.uk    cityinfinity.co.uk  
 info@mpsmartertravel.co.uk    contact@cityinfinity.co.uk  
 0207 960 2553    0772 412 4516