











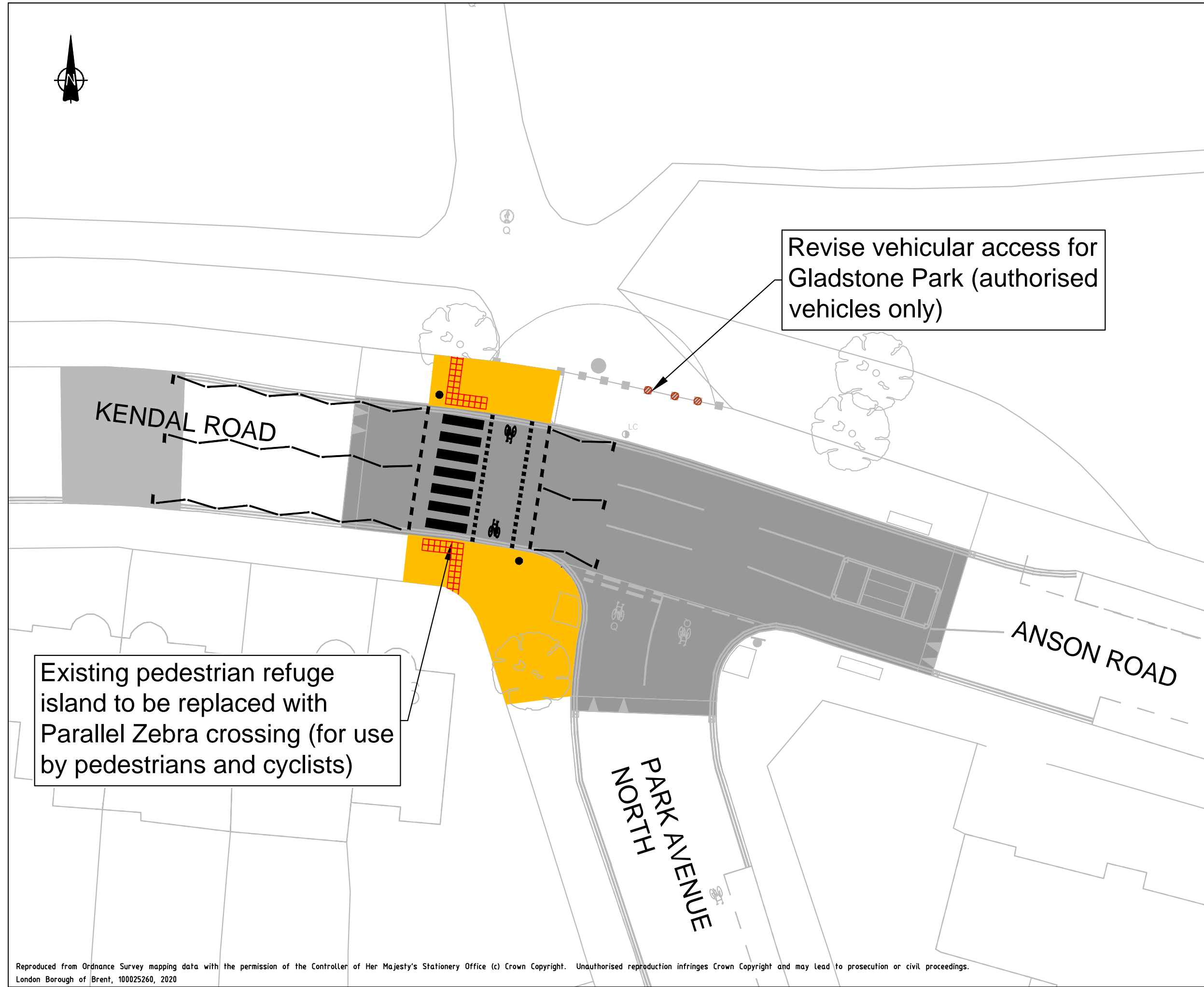



KEY

-  Proposed kerb
-  Proposed dropped kerb
-  Proposed road marking
-  Proposed tactile (red)
-  Proposed bollard
-  Proposed removable bollard
-  Pedestrian / cyclist shared space
-  Footway extension
-  Raised table extension
-  Existing kerb
-  Existing traffic island to be retained
-  Existing raised speed table to be retained

Revise vehicular access for Gladstone Park (authorised vehicles only)

Existing pedestrian refuge island to be replaced with Parallel Zebra crossing (for use by pedestrians and cyclists)



London Borough of Brent
 Environmental & Neighbourhood Services
 Highways and Traffic Design
 Brent Civic Centre, Engineers Way
 Wembley, Middlesex, HA9 0FJ













Job Title
 QUIETWAY 3 UPGRADE

Drawing Title
 JUNCTION 1
 ANSON ROAD /
 PARK AVENUE NORTH /
 KENDAL ROAD

| | |
|----------------------------|-------------|
| Scale 1:250 | Designed RW |
| | Drawn RW |
| Date created 06/06/2025 | Checked AS |
| | Approved AS |

| | |
|----------------|--------|
| Drawing No. 02 | Rev. - |
| CAD Ref. | |

KEY

-  Proposed kerb
-  Proposed dropped kerb
-  Proposed road marking
-  Proposed tactile (red)
-  Proposed bollard
-  Proposed removable bollard
-  Pedestrian / cyclist shared space
-  Footway extension
-  Raised table extension
-  Existing kerb
-  Existing traffic island to be retained
-  Existing raised speed table to be retained

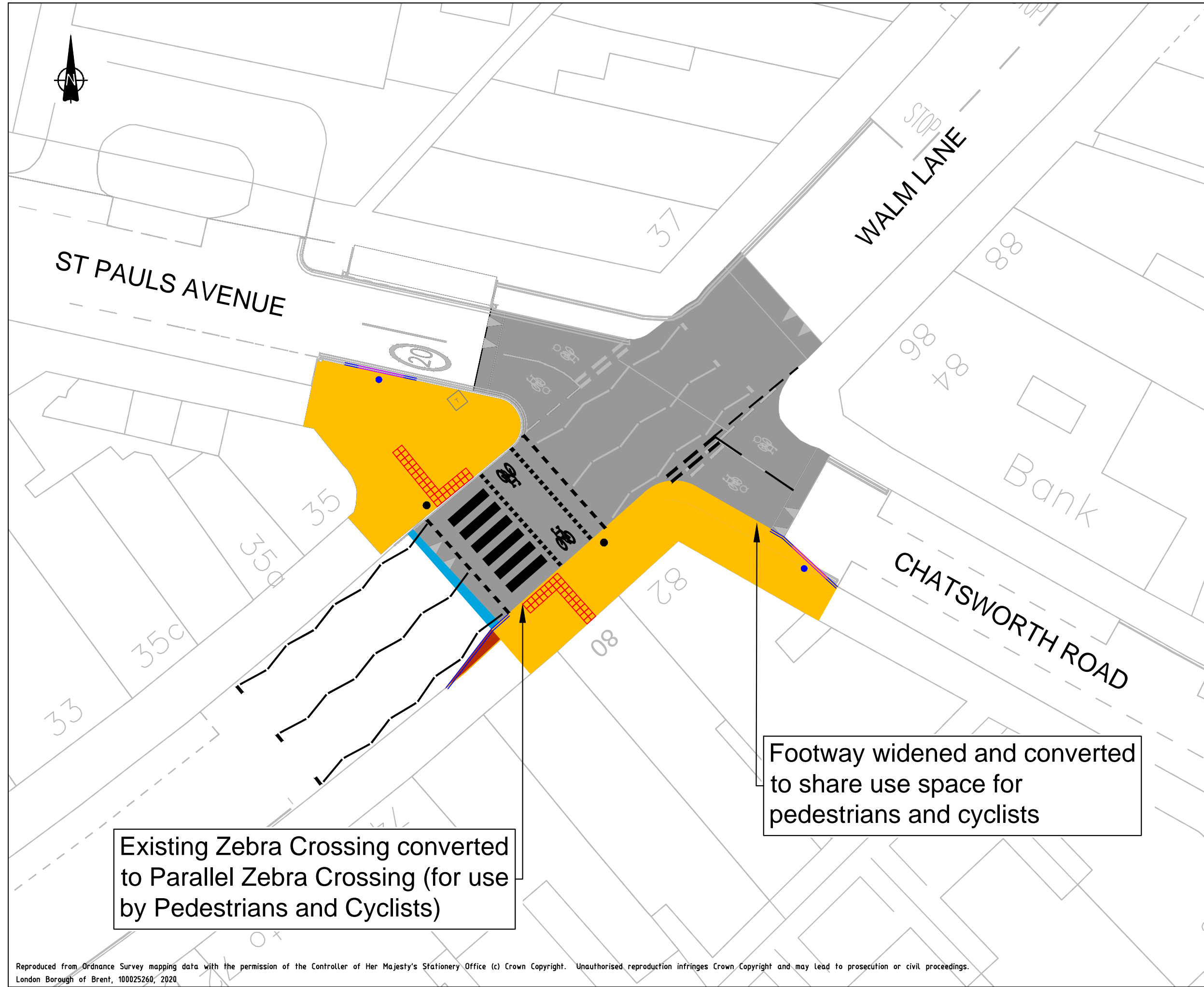
London Borough of Brent
 Environmental & Neighbourhood Services
 Highways and Traffic Design
 Brent Civic Centre, Engineers Way
 Wembley, Middlesex, HA9 0FJ

Job Title
 QUIETWAY 3 UPGRADE

Drawing Title
 JUNCTION 2
 CHATSWORTH ROAD /
 WALM LANE / ST PAULS AVENUE

| | |
|----------------------------|-------------|
| Scale 1:250 | Designed RW |
| | Drawn RW |
| Date created 06/06/2025 | Checked AS |
| | Approved AS |













| | |
|----------------|--------|
| Drawing No. 03 | Rev. - |
| CAD Ref. | |



Existing Zebra Crossing converted to Parallel Zebra Crossing (for use by Pedestrians and Cyclists)

Footway widened and converted to share use space for pedestrians and cyclists

KEY

-  Proposed kerb
-  Proposed dropped kerb
-  Proposed road marking
-  Proposed tactile (red)
-  Proposed bollard
-  Proposed removable bollard
-  Pedestrian / cyclist shared space
-  Footway extension
-  Raised table extension
-  Existing kerb
-  Existing traffic island to be retained
-  Existing raised speed table to be retained

London Borough of Brent
 Environmental & Neighbourhood Services
 Highways and Traffic Design
 Brent Civic Centre, Engineers Way
 Wembley, Middlesex, HA9 0FJ

Job Title
 QUIETWAY 3 UPGRADE

Drawing Title
 JUNCTION 3
 CHATSWORTH ROAD /
 LYDFORD ROAD

| | |
|----------------------------|-------------|
| Scale 1:250 | Designed RW |
| | Drawn RW |
| Date created 06/06/2025 | Checked AS |
| | Approved AS |

| | |
|----------------|--------|
| Drawing No. 04 | Rev. - |
| CAD Ref. | |

Existing Zebra Crossing converted to Parallel Zebra Crossing (for use by Pedestrians and Cyclists)

Footway widened and converted to share use space for pedestrians and cyclists





Existing pedestrian refuge island to be replaced with Parallel Zebra crossing (for use by pedestrians and cyclists)













Footway widened and converted to share use space for pedestrians and cyclists

EI
Sub
Sta

Bowling



KEY

-  Proposed kerb
-  Proposed dropped kerb
-  Proposed road marking
-  Proposed tactile (red)
-  Proposed bollard
-  Proposed removable bollard
-  Pedestrian / cyclist shared space
-  Footway extension
-  Raised table extension
-  Existing kerb
-  Existing traffic island to be retained
-  Existing raised speed table to be retained

London Borough of Brent
Environmental & Neighbourhood Services
Highways and Traffic Design
Brent Civic Centre, Engineers Way
Wembley, Middlesex, HA9 0FJ

Job Title
QUIETWAY 3 UPGRADE

Drawing Title
JUNCTION 4
CHATSWORTH ROAD /
MAPESBURY ROAD

| | |
|----------------------------|-------------|
| Scale 1:250 | Designed RW |
| | Drawn RW |
| Date created 06/06/2025 | Checked AS |
| | Approved AS |

| | |
|----------------|--------|
| Drawing No. 04 | Rev. - |
| CAD Ref. | |