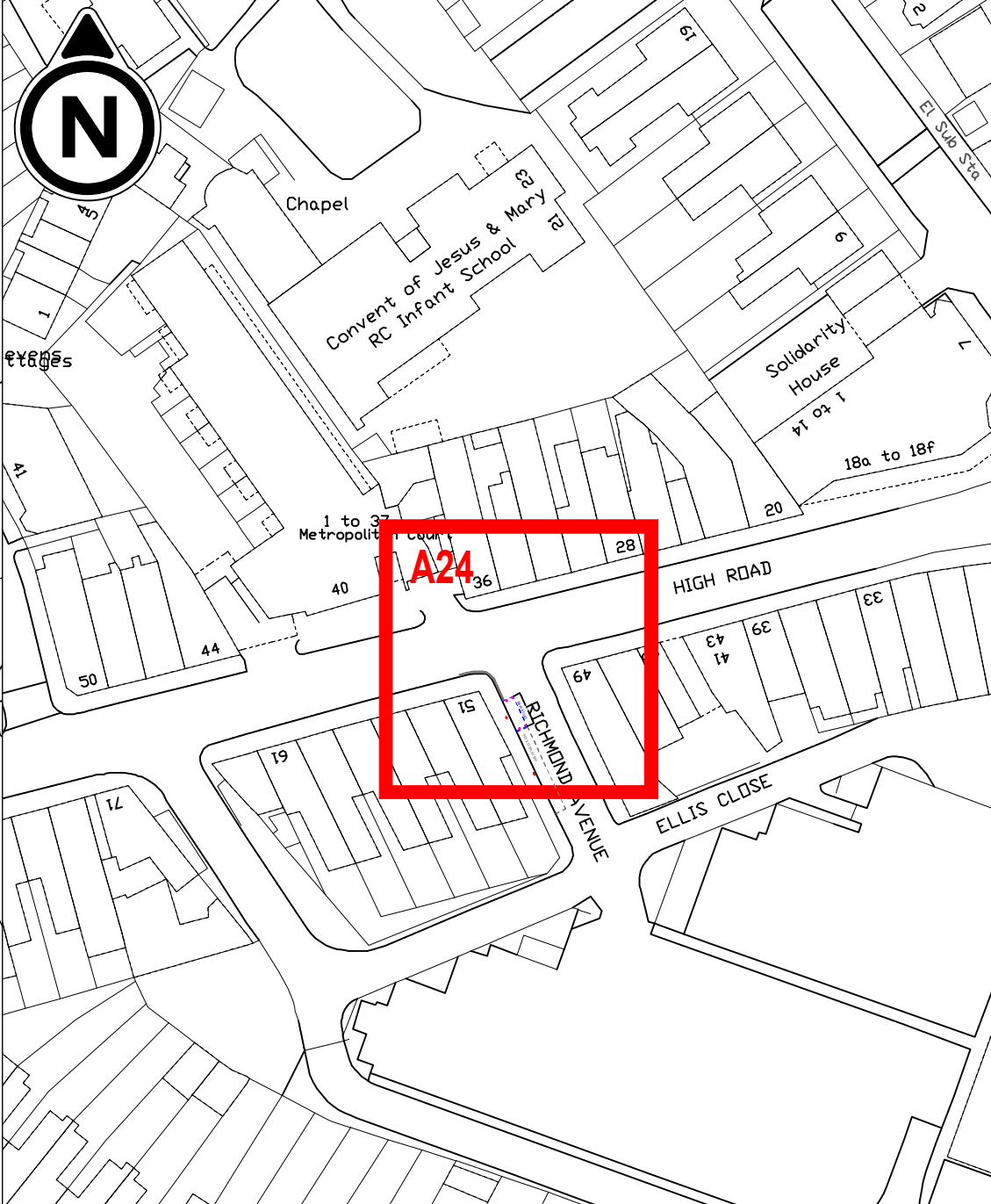


SITE LAYOUT



SITE LOCATION



PURPOSE CONSULTATION






 **IMPORTANT HEALTH & SAFETY INFORMATION**

Works on the public highway require authorisation by the highway authority.

Public highways contain buried and overhead utilities which should be located and identified before any works take place.

Working in the public highway is subject to live traffic and a safe system of work, including traffic management should be employed, including the protection of people walking, wheeling and cycling.

DIGITAL MAPPING
Supplied by London Borough of Brent

- NOTES**
- LOCATION PLAN SCALE 1:1000
 - DETAIL PLAN SCALE 1:100
 -  MICRO-MOBILITY BAY LOCATION
 -  CYCLE PARKING BAY PROPOSED LAYOUT
 -  CYCLE PARKING BAY TRAFFIC SIGN
 -  CYCLE PARKING BAY PROTECTION BOLLARD
 -  RETAINED PARKING BAY (VARIOUS TYPES)

Street Richmond Avenue
Location Side of 51 High Road
Coordinates 523041E 184658N
Position Carriageway
Length 5 metres
Capacity 8 cycles

Proposed cycle hire bay in a section of pay and display car parking bay.

© City Infinity

P01	INITIAL ISSUE	16/07/2025
REVISION	AMENDMENT	DATE



JOB TITLE
BRENT MICROMOBILITY PARKING BAYS
PUBLIC CYCLE HIRE BAYS

DRAWING TITLE
SITE A24 - RICHMOND AVENUE, NW10 2QD
FOR WILLES DEN TOWN CENTRE

DRAWN BY	CHECKED BY	SCALE (AT A3)	DATE
MLP	MLP	AS NOTE	16/07/2025

DRAWING No	REVISION
040-CIX-01-XX-DR-C-A024	P01



mpsmartertravel.co.uk cityinfinity.co.uk
 info@mpsmartertravel.co.uk contact@cityinfinity.co.uk
 0207 960 2553 0772 412 4516